






WILDLIFE ACT MOTOR VEHICLE PROHIBITION REGULATION

Map No. 1-121/22
Momich Lake

Motor Vehicle Closed Areas
Closed Year Round

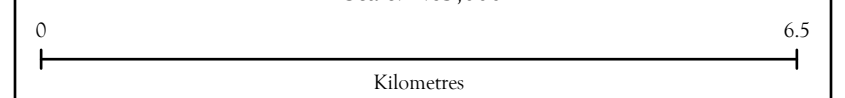
-  Motor Vehicle Prohibition Area (Closed Year Round)
-  Wildlife Management Unit
-  Provincial Park / Protected Area / Ecological Reserve
-  Private Land *
-  Roads Open Year Round

This map represents the area which prohibits the use of motor vehicles. For other boundary information including, but not limited to, LEH zones, management unit boundaries, and no hunting/shooting areas, refer to the appropriate regulations.

These maps are a georeferenced PDF so that it can be imported into mobile hardware such as a smartphone or tablet for viewing in third party applications.

*Land ownership is a visual representation of land parcels in ParcelMap BC. Contact the Land Title and Survey Authority for current information on land ownership.

Scale: 1:65,000



Intended plot size for this map is 22x17 inches

Produced for: Wildlife and Habitat Branch
Produced by: GeoBC on 2022-05-06

