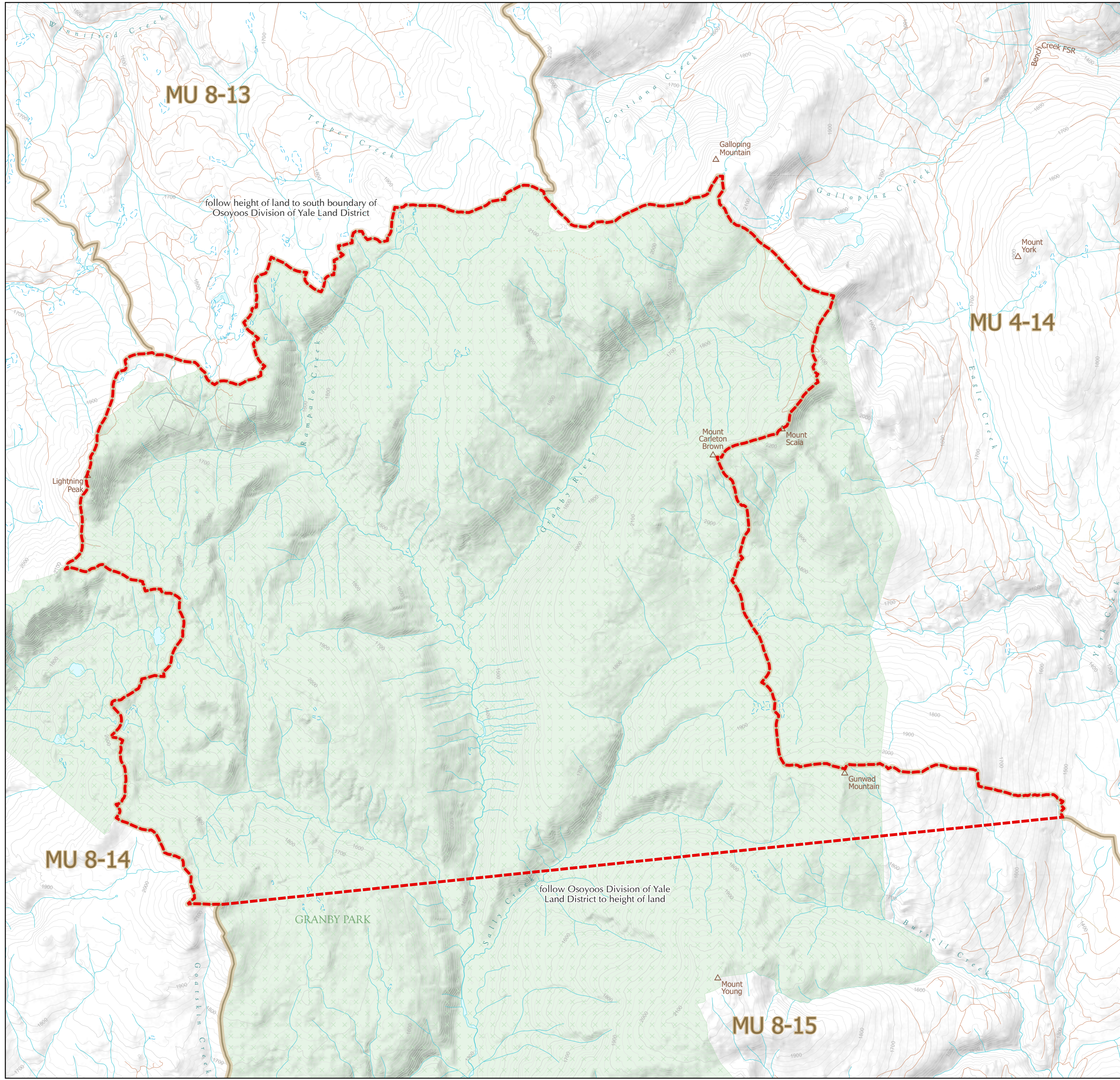





WILDLIFE ACT MOTOR VEHICLE PROHIBITION REGULATION

Map No. 3-1/23

Galloping Hills

ATV, Electric Bicycle and Snowmobile Closed Areas
Closed June 1 to October 31



-  Motor Vehicle Prohibition Area (Closed Seasonally)
-  Wildlife Management Unit
-  Provincial Park / Protected Area / Ecological Reserve

This map is a georeferenced PDF that can be imported into mobile hardware such as a smartphone or tablet for viewing in third party applications.

*Land ownership is a visual representation of land parcels in ParcelMap BC. Contact the Land Title and Survey Authority for current information on land ownership.

Scale: 1:45,000



Intended plot size for this map is 22x17 inches

Produced for: Wildlife and Habitat Branch
Produced by: GeoBC on 2023-08-16

