








WILDLIFE ACT
MOTOR VEHICLE
PROHIBITION REGULATION

Map No. 6-5/23
Omineca

Snowmobile Hunting Closed Areas
Closed March 31 to November 30

-  Motor Vehicle Prohibition Area (Closed Seasonally)
-  Wildlife Management Unit
-  Muskwa-Kechika Management Area
-  Provincial Park / Protected Area / Ecological Reserve
-  Regional or Local Park
-  Wildlife Management Area / Conservation Area
-  Conservancy

This map is a georeferenced PDF that can be imported into mobile hardware such as a smartphone or tablet for viewing in third party applications.

*Land ownership is a visual representation of land parcels in ParcelMap BC. Contact the Land Title and Survey Authority for current information on land ownership.

Scale: 1:1,100,000
0 110
Kilometers

Intended plot size for this map is 34x22 inches

Produced for: Wildlife and Habitat Branch
Produced by: GeoBC on 2023-07-31



follow west and north boundaries of Wildlife Management Area 7-39 to northeast boundary of Wildlife Management Area 7-38

follow west boundary of Wildlife Management Area 7-38 to Wildlife Management Area 7-39

follow northeast boundary of Wildlife Management Area 7-38 to Wildlife Management Area 7-37

follow north and east boundaries of Wildlife Management Area 7-37 to Wildlife Management Area 7-30

follow east boundary of Wildlife Management Area 7-30 to Wildlife Management Area 7-23

follow east boundary of Wildlife Management Area 7-23 to Wildlife Management Area 7-18

follow west boundary of Wildlife Management Area 7-27 to Wildlife Management Area 7-38

follow west boundaries of Wildlife Management Areas 7-12, 7-13, 7-25 and 7-26 to Wildlife Management Area 7-27

follow south boundary of Wildlife Management Area 7-11 to Wildlife Management Area 7-12

follow south boundary of Wildlife Management Area 7-10 to Wildlife Management Area 7-11

follow south boundary of Wildlife Management Area 7-8 to Wildlife Management Area 7-10

follow south boundary of Wildlife Management Area 7-6 to Wildlife Management Area 7-8

follow south boundary of Wildlife Management Area 7-5 to Wildlife Management Area 7-6

follow south boundary of Wildlife Management Area 7-4 to Wildlife Management Area 7-5

follow east boundary of Wildlife Management Area 7-3 to Wildlife Management Area 7-2

follow east and south boundaries of Wildlife Management Area 7-2 to Wildlife Management Area 7-4