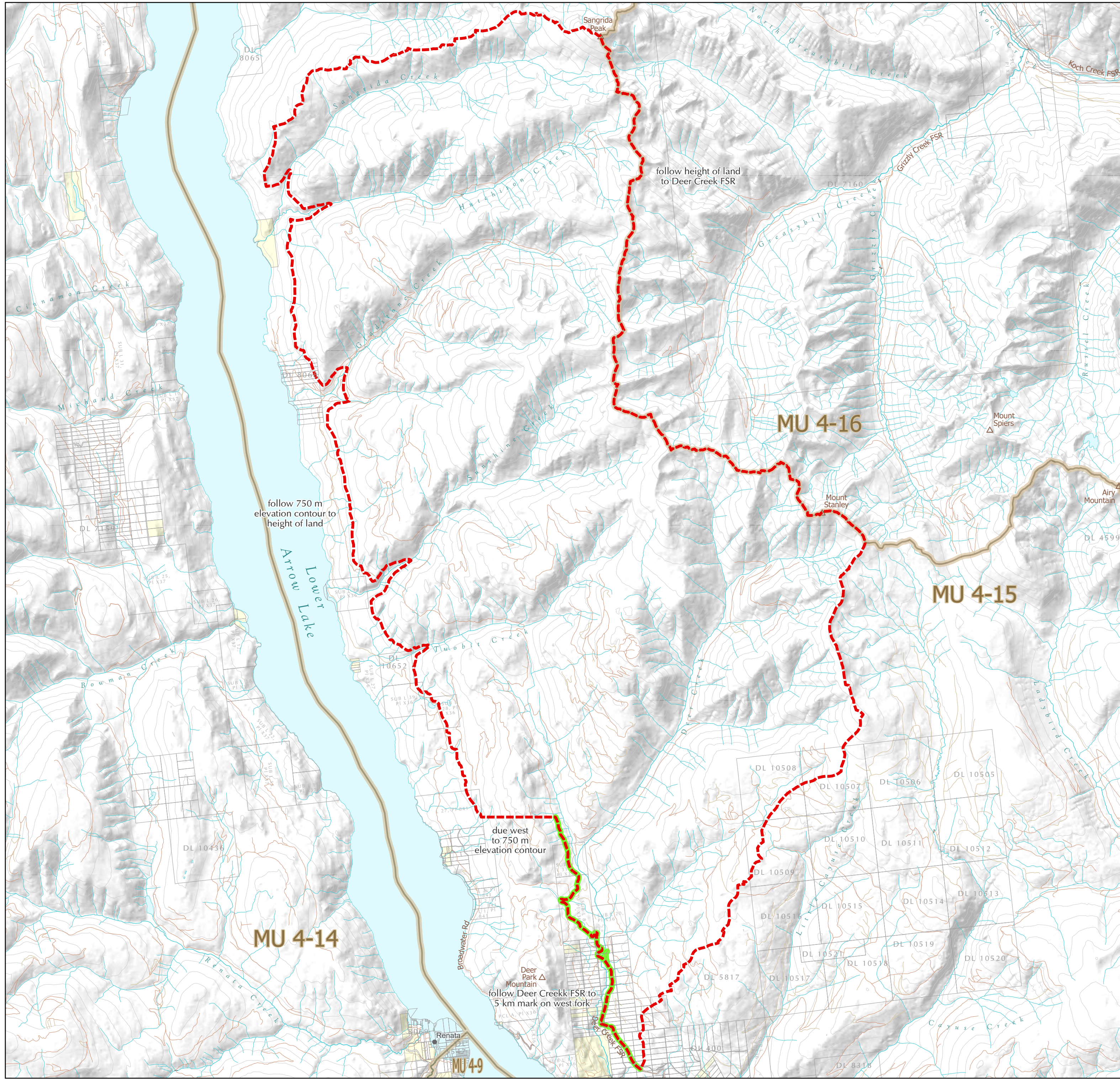






WILDLIFE ACT MOTOR VEHICLE PROHIBITION REGULATION

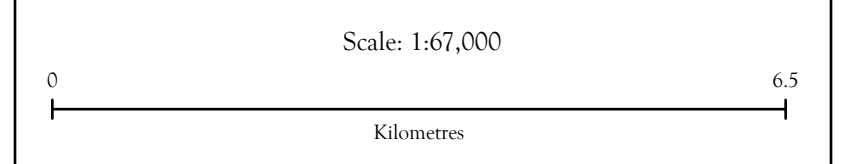
Map No. 2-46/23
Deer Creek Road

Motor Vehicle Hunting Closed Areas
Closed September 1 to November 30



-  Motor Vehicle Prohibition Area (Closed Seasonally)
-  Wildlife Management Unit
-  Private Land *
-  Roads Open Year Round

This map is a georeferenced PDF that can be imported into mobile hardware such as a smartphone or tablet for viewing in third party applications.
*Land ownership is a visual representation of land parcels in ParcelMap BC. Contact the Land Title and Survey Authority for current information on land ownership.



Intended plot size for this map is 22x17 inches

Produced for: Wildlife and Habitat Branch
Produced by: GeoBC on 2023-07-31

