



# WILDLIFE ACT MOTOR VEHICLE PROHIBITION REGULATION

Map No. 1-88/23  
Hoodoos Conservation Property

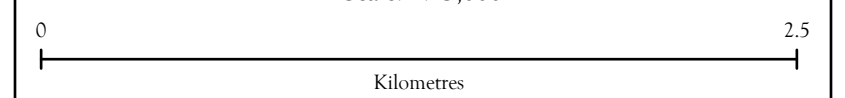
Motor Vehicle Closed Areas  
Closed Year Round

-  Motor Vehicle Prohibition Area (Closed Year Round)
-  Wildlife Management Unit
-  Indian Reserve
-  Wildlife Management Area / Conservation Area
-  Private Land \*
-  Roads Open Year Round
-  Roads Open September 10 - November 30 (ATV Use Only)

This map is a georeferenced PDF that can be imported into mobile hardware such as a smartphone or tablet for viewing in third party applications.

\*Land ownership is a visual representation of land parcels in ParcelMap BC. Contact the Land Title and Survey Authority for current information on land ownership.

Scale: 1:25,000



Intended plot size for this map is 22x17 inches

Produced for: Wildlife and Habitat Branch  
Produced by: GeoBC on 2023-08-02

