







WILDLIFE ACT MOTOR VEHICLE PROHIBITION REGULATION

Map No. 1-16/23
Chauncey Creek and Todhunter
Creek

Motor Vehicle Closed Areas
Closed Year Round

-  Motor Vehicle Prohibition Area (Closed Year Round)
-  Wildlife Management Unit
-  Regional or Local Park
-  Private Land *
-  Roads Open Year Round
-  Roads Open June 16 - August 31

This map is a georeferenced PDF that can be imported into mobile hardware such as a smartphone or tablet for viewing in third party applications.

*Land ownership is a visual representation of land parcels in ParcelMap BC. Contact the Land Title and Survey Authority for current information on land ownership.

Scale: 1:60,000



Intended plot size for this map is 22x17 inches

Produced for: Wildlife and Habitat Branch
Produced by: GeoBC on 2023-07-31

