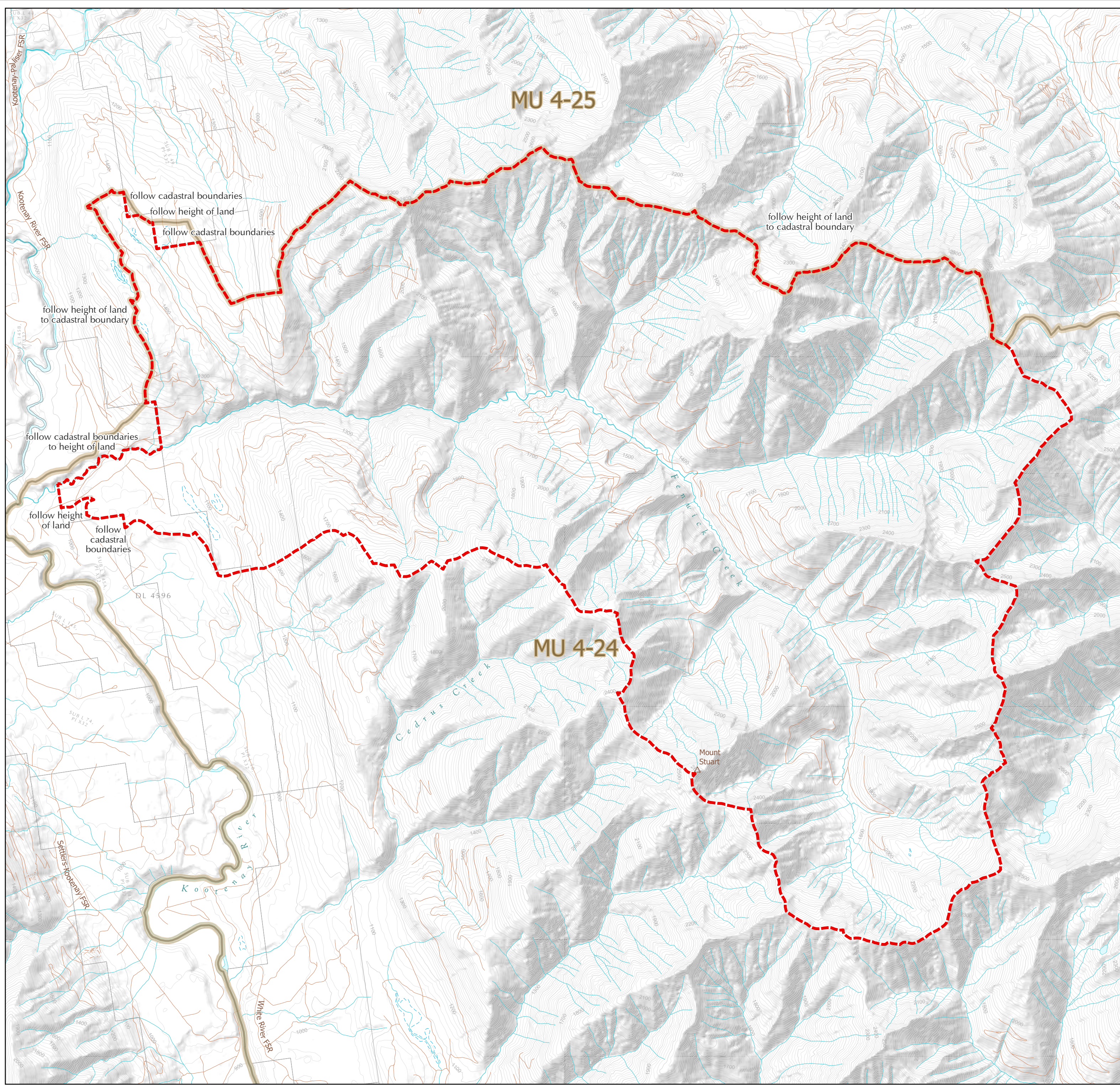




WILDLIFE ACT MOTOR VEHICLE PROHIBITION REGULATION

Map No. 2-4/21
Fenwick Creek

Motor Vehicle Hunting Closed Areas
Closed April 1 to June 30 and September 1 to February 28
(February 29 in a leap year)

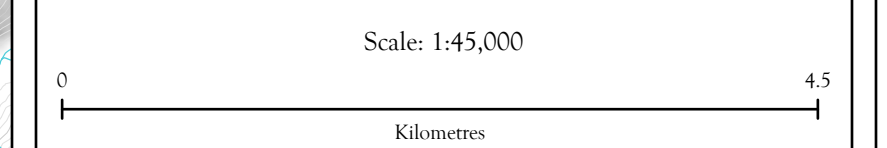


-  Motor Vehicle Prohibition Area (Closed Seasonally)
-  Wildlife Management Unit

This map represents the area which prohibits the use of motor vehicles. For other boundary information including, but not limited to, LEH zones, management unit boundaries, and no hunting/shooting areas, refer to the appropriate regulations.

These maps are a georeferenced PDF so that it can be imported into mobile hardware such as a smartphone or tablet for viewing in third party applications.

*Land ownership is a visual representation of land parcels in ParcelMap BC. Contact the Land Title and Survey Authority for current information on land ownership.



Intended plot size for this map is 22x17 inches

Produced for: Wildlife and Habitat Branch
Produced by: GeoBC on 2021-02-24

