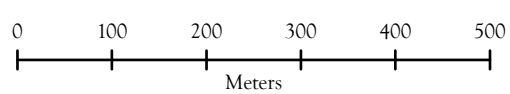







W I L D L I F E A C T

CLOSED AREA

5.1-14/22

Scale: 1:8,000



-  Wildlife Management Unit
-  Indian Reserve
-  Private Land *
-  Wildlife Management Area / Conservation Area
-  No shooting within 400m of the roads/streams highlighted in yellow

These maps represent species closed areas only. For other boundary information including, but not limited to, LEH zone boundaries, management unit boundaries, no hunting/shooting areas and motor vehicle restricted areas, refer to the appropriate regulations.

These maps are a georeferenced PDF so that it can be imported into mobile hardware such as a smartphone or tablet for viewing in third party applications.

Intended plot size for this map is 22x17 inches

Produced for: Wildlife and Habitat Branch
Produced by: GeoBC on 2022-05-03

