

REGION 6 – SKEENA



CONTACT INFORMATION

Fish and Wildlife Regional Office:

Bag 5000, 3726 Alfred Avenue
Smithers BC V0J 2N0
(250) 847-7260

Conservation Officer Service

Call 1-877-952-7277 for recorded information or to make an appointment at any of the following Field Offices:

Atlin, Daajing Giids, Dease Lake, Smithers, and Terrace

Compulsory Inspection (CI) Centres

Qualified Compulsory Inspectors will provide this service at locations listed below. See the Ministry website at www.gov.bc.ca/hunting or contact the regional office for more information.

CI Locations: No drop-ins, by appointment only.

- Atlin
- Smithers
- Terrace

STAY UP TO DATE

Check website www.gov.bc.ca/hunting for in-season changes prior to your 2024-2026 hunt.

RAPP

Report All Poachers and Polluters
Conservation Officer 24 hour hotline
1-877-952-RAPP (7277)

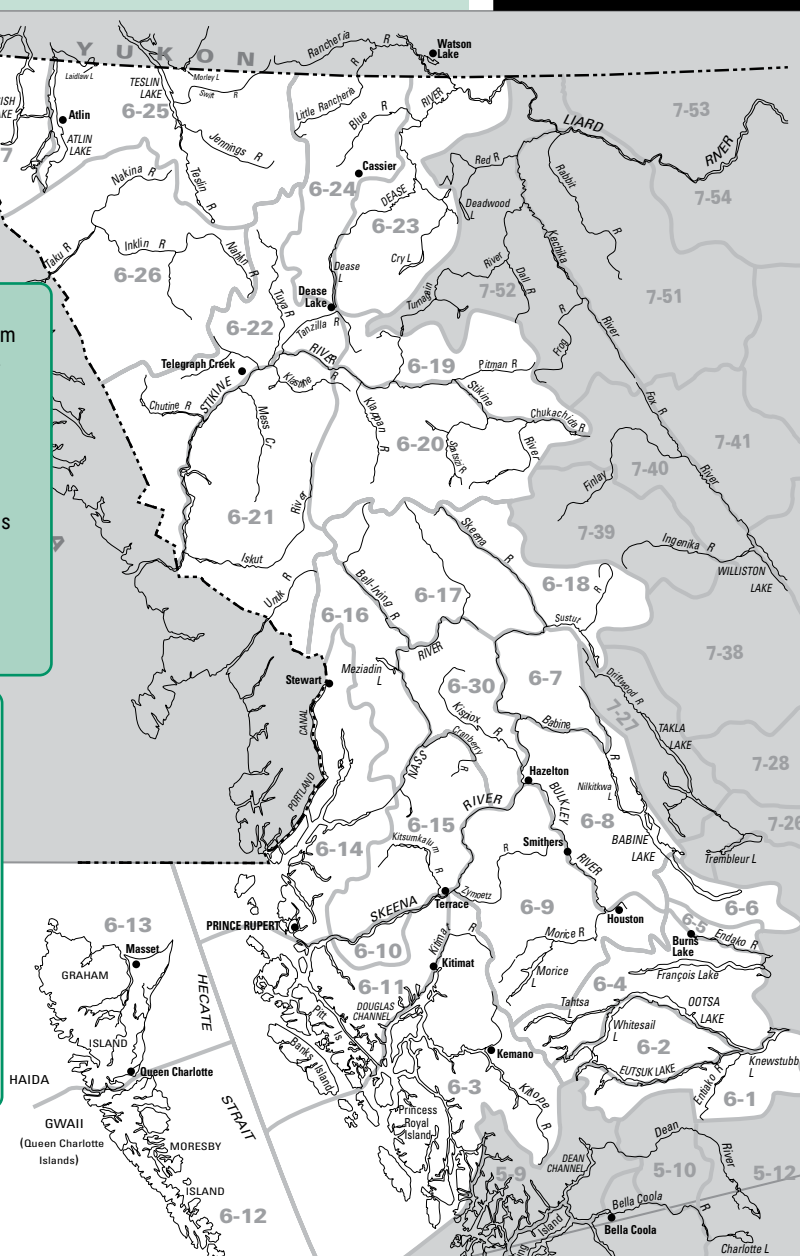
Refer to page 2 for more information

REGULATION CHANGES FOR 2024-2026

1. New general open season for 6-point bull elk from Oct 1-9 in MUs 6-1, 6-2, 6-4, 6-5, 6-6, 6-8 and 6-9.
2. No intentional feeding or baiting of ungulates within 200m of a dwelling, school yard or playground on Haida Gwaii.
3. Blunt Mountain bow only mountain goat season restricted to male (billy) goats only.
4. Replacement of all caribou general open seasons with LEH.
5. Amendment to mountain goat LEH season in Zone F of 6-8, within Babine Mountain Park.
6. Replacement of moose general open seasons with LEH in portions of the north Skeena.

NOTICE TO HUNTERS!

Lake Babine Nation (LBN) is requesting the assistance of hunters to ensure that all parts of wildlife harvested within their traditional territory (MU 6-5, 6-6, 6-7, and 6-8) are utilized. LBN requests that hunters phone the Natural Resource Office at (250)-692-4780 to coordinate drop-off of any portions of carcasses they are willing to share or would otherwise leave in the field (e.g., heads, hide, heart, and kidneys) and encourages BC hunters to contact them prior to beginning a trip. For further information on meat sharing and other initiatives, please find contact info at <https://www.lakebabine.com/>.



M.U. boundaries are approximate. For detailed maps visit <https://www2.gov.bc.ca/gov/content/sports-culture/recreation/fishing-hunting/hunting/regulations-synopsis#mgmtunits>

REGIONAL BAG LIMITS

DEER: The bag limit and possession limit for mule (black-tailed) deer is 2, of which only one may be a buck and only one may be antlerless, except in MUs 6-12 and 6-13, where the bag limit is 15 and possession limit is 5. The bag limit for white-tailed deer is 2, only one of which may be a buck, and one of which may be antlerless.

COUGAR: The bag limit for cougar is 1.

BLACK BEAR: The bag limit for black bear in MUs 6-12 and 6-13 is 1 per licence year.

VEHICLE RESTRICTIONS

▼ Snowmobiles for Hunting Closed Areas (See page 10):

The use of snowmobiles to hunt wildlife is prohibited in MUs 6-4, 6-5, 6-6, 6-8, 6-9, 6-15, and 6-30 year-round.

- » Snowmobiles may be used as transport vehicles while hunting wildlife, transporting wildlife, transporting equipment or supplies which are intended for or in support of hunting, or to transport hunters to or from the location of wildlife in MUs 6-1, 6-2, 6-3, 6-7, 6-10 to 6-14 and 6-16 to 6-29.
- » The use of snowmobiles is permitted to transport wildlife, transport equipment, firearms or supplies or transport hunter to and from the location of wildlife in MUs 6-4, 6-5, 6-6, 6-8, 6-9, 6-15, and 6-30 from Dec 16 - Mar 31 only.

Year-round Motor Vehicle Closed Area (See page 10):

- » Year-round above 1400 m in elevation on Tsatia Mountain (MU 6-20), Klastline Plateau (MU 6-21), Level Mountain (MU 6-22 and 6-26) and Gnat Pass on the east side of Hwy 37 (MU 6-19). This applies to both road and off-road areas.
- » MU 6-18 above 1450 m. Trappers exempt. Commercial vehicles allowed, provided they stay on existing roads.

Seasonal Motor Vehicle Closed Areas (See page 10): From May 1 - Nov 15, the operation of all motor vehicles is only allowed within 400 m on either side of the road/trail, or 10 m on either side of the road/trail as stated, when the road/trail is accessed from the point of commencement as described below:

- » Jade/Boulder Mining Access Road (MU 6-19), commencing at the junction of that road and Hwy 37 to the height of land at Cariboo Pass that separates the watershed of the Turnagain River from the watershed of the Tanzilla River.
- » Middle Range Road (MU 6-19), commencing at the junction with Jade/Boulder Road, to 400 m from the ends of the trail at N 58° 20' 48.36" and W 129° 36' 49.44"; N 58° 19' 5.90" and W 129° 37' 18.84"; and N 58° 19' 27.42" and W 129° 42' 28.74".

- » Goldpan Road (MU 6-23), commencing at the junction with Hwy 37, to where it crosses Little Eagle River.
- » Adsit Lake Road (MU 6-24), commencing at N 58° 48' 12.36" and W 130° 8' 56.21", to a point 400 m beyond the end of both roads and including the road leading to Porcupine Lake.
- » Hot Lakes Road (MU 6-24), commencing at Hwy 37 to N 59° 29' 1.8" and W 129° 38' 3.6" (start of alpine), then within 10 m of either side to 10 m from the end of the trail at N 59° 30' 13.5" and W 129° 32' 12.0".
- » Cassiar Townsite/Quartzrock Creek Access Trail (MU 6-24), commencing at the junction of Quartzrock Creek Road and Hwy 37 to N 59° 22' 37.53" and W 129° 42' 37.97" (height of land), then within 10 m of either side of the trail and side trails to 10 m from the end at N 59° 19' 34.74" and W 129° 50' 25.75".
- » Midway Mine Access Trail (MU 6-24), commencing at N 59° 55' 39.96" and W 130° 26' 13.44" to 400 m from its end at a point 5 km north of the Little Rancheria River: See Map F32.
- » One Ace mountain mining Access Road (MU 6-24), commencing near the junction with Hwy 37 at N 59° 52' 49.51" and W 129° 10' 13.0" to 400 m from the end of the trail and side trails at N 59° 48' 37.55" and W 129° 36' 53.89"; at N 59° 50' 5.76" and W 129° 37' 56.09"; and N 59° 55' 35.54" and W 129° 32' 13.82".
- ▲ Netalzul Mountain Area Motor Vehicle Closed Area (MU 6-8) above 1500 m from Oct 1 - Apr 30 (see Map F6).
- ◆ Telkwa Mountains Area (MU 6-9) year-round Motor Vehicle Closed Area with the exception of Grizzly Plateau (open Nov 1 - Apr 30) and the Meat Cache (open Dec 15 - Apr 1). See Map F10.

NOTICE TO HUNTERS

- » It is prohibited to intentionally feed or bait ungulates within 200m of a dwelling, school yard, or playground on Haida Gwaii (MUs 6-12 and 6-13).
- » Hunters may encounter locked gates that prevent access to certain areas. Most gates have been erected legally as part of local planning processes. Hunters should check with local government ministries and/or logging companies on gate locations or other restrictions.
- » First Nations wish to urge hunters to use caution and respect when hunting in traditional territories in the Skeena Region. Please watch for local residents and leave your campsites clean.
- » Mule deer hunters are strongly encouraged to submit a front incisor tooth (including the root) and a photograph of the antlers to any Skeena Ministry office, 3726 Alfred Avenue, Smithers (drop off tooth - please do not mail).

- » The Nisga'a Government wishes to urge hunters to use caution when hunting in the Nass Valley, because there may be a large number of people picking mushrooms during the hunting season.
- » Access to the Endako Mines and Huckleberry Mines Sites (MU 6-4) is prohibited under the *Mines Act* and *Trespass Act*.
- » Check regional maps for No Shooting and No Hunting Areas that might apply in areas they wish to hunt (pages 51-54). Hunters should note closures in the No Shooting and No Hunting Areas section on page 10.
- » The discharge of a firearm is prohibited within 400 m of either side of the road allowance of Granisle Hwy (Hwy 118) between Topley and Granisle (MU 6-8).
- » The hunting of all wildlife is prohibited within 2 km of either side of the Muddy Lake/Golden Bear Access Rd (MUs 6-22 and 6-26).
- » White and blue (Glacier) colour phases of the black bear are closed to hunting. Note that these animals are rarely pure in colour and are usually somewhat dirty. Hunters should pass up any very light-coloured black bear.
- » Hunting, trapping and the discharge of firearms are prohibited on Lucy Island (MU 6-13).
- » The Teslin Tlingit Council (TTC) is requesting the assistance of hunters to ensure that all parts of wildlife harvested within the Teslin Tlingit Traditional Territory in northern BC (MU 6-25) are used. TTC requests that hunters contact TTC Game Guardians (867-390-2532 ext. 377 or 373) to arrange for sharing portions of any wildlife harvest that would otherwise be left in the field (e.g., heads). Game Guardians, are active in the Traditional Territory, educating the public and promoting safe and respectful hunting. TTC encourages BC hunters to contact the Lands and Resources office prior to beginning your trip.
- » The Kaska Nation are requesting the assistance of hunters to ensure that all parts of wildlife harvested within their traditional territories in northern British Columbia (MU 6-23, 6-24, and 6-25) are utilized. The Kaska Nation request that hunters drop off any portions of carcasses they would otherwise leave in the field (e.g., heads) or are willing to share. For further information on culturally sensitive areas, meat sharing, and other initiatives, please find contact info for the Kaska Nation at: www.kaskadenacouncil.com
- » Please avoid shooting collared wildlife (See page 11)

NOTICE TO MOOSE HUNTERS

- » There is no open season for moose during the period Sept. 25 to Oct. 10, within 400 m of the shore of and over that portion of Teslin Lake south of the north end of Shaman Lake (also known as Burial Island), and including Shaman Island (MU 6-25). See Map F35.

The move to a billy-only archery season for mountain goat in MU 6-8 reflects high nanny harvest, which is a growing concern for parts of the Skeena Region. More restrictive regulations may be considered for harvesting mountain goats if the high nanny harvest trend continues. Please educate yourself on identifying billies and nannies using the resources provided in this synopsis.

The traditional territories of 34 First Nations have existed for time immemorial in this area prior to the creation of Wildlife Management Units and licensed hunting. Hunters are encouraged to learn about the history and culture of the First Nation(s) and their traditional territories that you'll be hunting on. Please respect the land by leaving your campsites clean and free of garbage and avoid using traditional camp sites and cabins. If you encounter Indigenous land guardians during your travels treat them with respect as they fulfill their duties as stewards of the land and our partners in resource stewardship. <https://www2.gov.bc.ca/gov/content/environment/natural-resource-stewardship/consulting-with-first-nations/first-nations-negotiations/first-nations-a-z-listing>

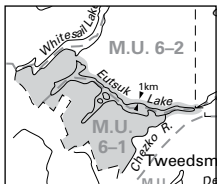
SKEENA GENERAL OPEN SEASONS

SPECIES	MANAGEMENT UNIT	CLASS	SEASON DATES	BAG LIMIT
MULE DEER (Black-tailed)	6-12, 6-13	Bucks	June 1 - Feb 28	◆15 (15) Refer to Regional Bag Limits on p. 49 and the Deer Bag Limits article on p. 14
	6-12, 6-13	Antlerless	Sept 1 - Feb 28	
	▲6-1, 6-2, 6-4 to 6-9, 6-30	★4 Point Bucks	Sept 10 – Sept 30	
	6-3, 6-10, 6-11, 6-14, 6-15	Bucks	Sept 10 - Nov 30	
	▲6-1, 6-2, 6-4 to 6-9, 6-30	Bucks	Oct 1 - Oct 19	
	6-7 to 6-9, 6-30	★4 Point Bucks	Oct 20 - Nov 30	
	6-1, 6-2, 6-4 to 6-6	★4 Point Bucks	Oct 20 – Nov 15	
	Bow Only 6-1 to 6-11, 6-14, 6-15, 6-30	Bucks	Sept 1 - Sept 9	
	Bow Only 6-3, 6-10, 6-11, 6-14, 6-15	Bucks	Dec 1 - Dec 10	
	Bow Only 6-7 to 6-9, 6-30	★4 Point Bucks	Dec 1 - Dec 10	
Bow Only 6-10, 6-11, 6-14, 6-15	Antlerless	Dec 1 - Dec 10		
▲ See Notice to Hunters, page 49, regarding request for harvest data. ★ See Definitions section: Mule (Black-tailed) Deer. The antlers must accompany the species licence. ◆ The possession limit for deer in MUs 6-12 and 6-13 is 5 - see Deer Licences section on page 7.				
WHITE-TAILED DEER	6-1 to 6-11, 6-14, 6-15, 6-30	Bucks	Sept 10 - Nov 30	Refer to Regional Bag Limits on p. 49 and the Deer Bag Limits article on p. 14
*Youth Only	6-1 to 6-11, 6-14, 6-15, 6-30	Bucks	Sept 1 – Sept 9	
Bow Only	6-1 to 6-11, 6-14, 6-15, 6-30	Bucks	Sept 1 – Sept 9	
Bow Only	6-3, 6-7 to 6-11, 6-14, 6-15, 6-30	Either Sex	Dec 1 – Dec 20	
* Restricted to hunters under the age of 18.				
MOOSE	6-1, ★6-2	Bulls	Oct 20 - Oct 22	1
	▲ 6-17 to 6-29	Bulls	Aug 23 - Oct 31	
	▲ 6-28, 6-29	Bulls+	Sept 1 - Oct 31	
Bow Only	6-1, ★6-2	Bulls	Sept 1 - Sept 9	
Bow Only	6-1, ★6-2	Bulls	Nov 16 - Nov 20	
All individuals with a moose species licence must submit a Mandatory Hunter Report by January 15th. See page 16 for more details. Compulsory Inspection required for moose taken in Region 6, and that portion of MU 7-52 accessed by the Skeena Region (see Map H32). ★ Hunters Note: The bull moose season in that portion of MU 6-2 within Tweedsmuir Park is Oct 20 - Nov 15, see Map F1. ▲ Hunters Note: Parts of several MUs have special regulations, are closed to Moose hunting or are open by LEH authorization only. See Maps F25, F34, F40, F41; † Antler restricted season applies to those areas within the Haines Highway area only, see Map F40. Open only for bull moose (a) having no more than two points (tines) on one antler (“Spike-fork bull moose”), (b) having antlers with at least three points (tines) on one brow palm (“Tripalm bull moose”) or (c) having at least one antler with a minimum of 10 points (tine), including the brow palm. See definitions section: Moose. The antlers must accompany the species licences. See Maps F40. Detailed maps are available online at www2.gov.bc.ca/gov/content/sports-culture/recreation/fishing-hunting/hunting/regulations-synopsis#maps				
ELK	6-1, 6-2, 6-4 to 6-6, 6-8, 6-9	▲ 6 Point Bulls	Oct 1 - Oct 9	1
	6-13	Bulls	Sept 15 - Nov 15	
Bow Only	6-13	Bulls	Sept 1 - Sept 14	
▲ See Definitions section: Bull. Antlers must accompany the species licence. Compulsory inspection required.				
THINHORN MOUNTAIN SHEEP	6-17, ▲6-18 to 6-26, ★6-27	Full Curl Thinhorn Rams	Aug 1 - Oct 15	1
★ A portion of MU 6-27 only. See Map F37. ▲ Parts of several MUs are open by LEH authorization only and/or have special restrictions. See Maps F26, F28, F30, F35 and F37. Compulsory Inspection required.				
MOUNTAIN GOAT	▲6-7, 6-17 to 6-30		Aug 1 - Oct 15	1
	▲6-3, 6-11, 6-14 to ★6-16, ★★6-9		Aug 1 - Nov 15	
	*6-14		Aug 1 - Feb 28	
Aug 15 - Oct 19 Bow Only Season in part of MU 6-8, this season is restricted to Billy (Male) mountain goats only - see Map F4. ▲ Parts of several MUs have special regulations or are open by LEH authorization only. See Maps F13, F22, F24, F27, F29, F30, F31, F33, F37 and F38. ★ Portion of MU 6-16 closed. See Map F24. ★★ Part of MU 6-9 only, see Map F2. * Part of MU 6-14 only see Map F22. Compulsory Inspection required				
CARIBOU	LIMITED ENTRY HUNTING ONLY			
BLACK BEAR	▲6-1 to 6-11, 6-14 to 6-30		Aug 15 - Nov 30	2
	▲6-1 to 6-11, 6-14 to 6-30		Apr 1 - June 30	
▲ Portions of MUs 5-9, 6-3 and 6-11 are closed to black bear hunting. See Map F14.				
WOLF	6-1 to 6-30		★Aug 1 – June 15	3
★ In that portion of MUs 6-1 and 6-2 being Tweedsmuir Park, the open season for wolf is Sept 1 - Mar 31				
COUGAR	6-1 to 6-11		Sept 10 - Apr 30	1
Hunters may not hunt a cougar kitten or any cougar in its company. See Definitions section: cougar kitten. Compulsory Inspection required. The cougar season will close 72 hours after the regional manager has published that during the current licence year the total number of female cougars killed in these MUs has reached 5.				
COYOTE	6-1 to 6-11, 6-14 to 6-30		Sept 1 - Mar 31	10
WOLVERINE	6-1 to 6-11, 6-14 to 6-30		Sept 15 - Feb 28	1
Compulsory Reporting required.				
LYNX	6-1, 6-2, 6-4 to 6-9, 6-15 to 6-30		Nov 15 - Feb 15	1
Compulsory Reporting required.				
RACCOON	6-12, 6-13		No Closed Season	NBL
SNOWSHOE HARE	6-1 to 6-30		Aug 1 - Apr 30	10 (daily)

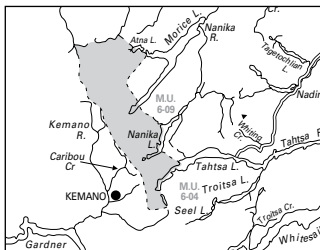
SKEENA GENERAL OPEN SEASONS

SPECIES	MANAGEMENT UNIT	CLASS	SEASON DATES	BAG LIMIT
GROUSE: SOOTY/DUSKY (Blue), RUFFED & SPRUCE	6-1 to 6-11, 6-14 to 6-30		Sept 10 - Nov 15	10 (30)
	6-12, 6-13		Sept 10 - Nov 15	5 (15)
Bow Only	6-1 to 6-11, 6-14 to 6-30		Sept 1 - Sept 9	10 (30)
Bow Only	6-12, 6-13		Sept 1 - Sept 9	5 (15)
The daily aggregate bag limit in MUs 6-1 to 6-11 and 6-14 to 6-30 is 10 and the aggregate possession limit is 30. The daily aggregate bag limit in MUs 6-12 and 6-13 is 5 and the aggregate possession limit is 15.				
PTARMIGAN	6-1 to 6-6, 6-8 to 6-11, 6-15 and 6-30		Aug 15 - Feb 28	5 (15)
	6-7, 6-14, 6-16 to 6-29		Aug 15 - Feb 28	10 (30)
COMMON SNIPE	6-1, 6-2, 6-4 to 6-10, 6-15 to 6-30		Sept 1 - Nov 30	10 (30)
	6-3, 6-11 to 6-14		Oct 1 - Jan 15	
COOTS	6-1, 6-2, 6-4 to 6-10, 6-15 to 6-30		Sept 1 - Nov 30	10 (30)
	6-3, 6-11 to 6-14		Oct 1 - Jan 15	
DUCKS	6-1, 6-2, 6-4 to 6-10, 6-15 to 6-30		Sept 1 - Nov 30	8 (24)
	6-3, 6-11 to 6-14		Oct 1 - Jan 15	
Daily aggregate bag limit for ducks is 8: max of 4 Pintails, 4 Canvasbacks, 2 Goldeneyes (Barrow's and Common in aggregate) and 2 Harlequins - see page 12.				
GEESE: SNOW & ROSS'S	6-1, 6-2, 6-4 to 6-10, 6-15 to 6-30		Sept 1 - Nov 30	5 (15)
	6-3, 6-11 to 6-14		Oct 1 - Jan 15	
GEESE: WHITE-FRONTED	6-1, 6-2, 6-4 to 6-10, 6-15 to 6-30		Sept 1 - Nov 30	5 (15)
	6-3, 6-11 to 6-14		Oct 1 - Jan 15	
GEESE: CANADA & CACKLING	6-1, 6-2, 6-4 to 6-10, 6-15 to 6-30		Sept 1 - Nov 30	10 (30)
	6-3, 6-11 to 6-14		Oct 1 - Jan 15	

Visit <https://www.canada.ca/en/environment-climate-change/services/migratory-game-bird-hunting.html> for further information on Migratory Game Bird regulations in B.C.



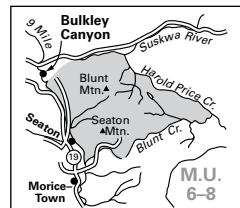
Map F1 Tweedsmuir Park No Hunting Areas (MUs 6-1 and 6-2). The general open hunting season for bull moose in that portion of 6-2 located within Tweedsmuir Park is Oct 20 - Nov 15.



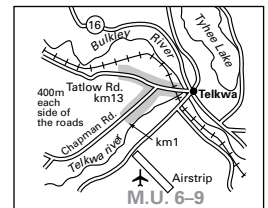
Map F2 General Open Season Area for Mountain Goat (portions of MU 6-09).



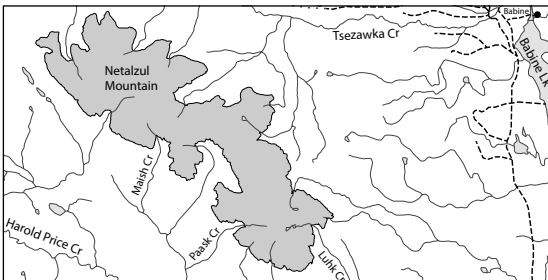
Map F3 Babine River No Shooting Area (year-round) 1 km on either side of river (MU 6-8).



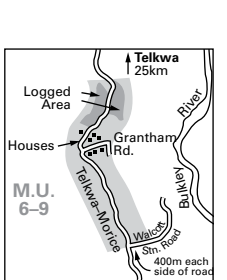
Map F4 Blunt Mountain Special Bow Only Season (MU 6-8). The bow only open season for **billy (male) mountain goats only** is Aug 15 - Oct 19.



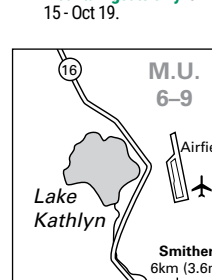
Map F5 Tatlow Road No Shooting Area 0.4 km either side of road (MU 6-9).



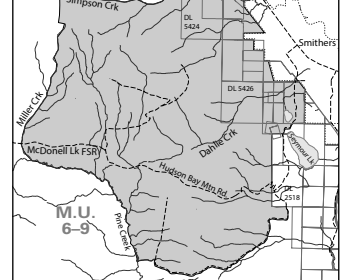
Map F6 Netalzul Mountain Motor Vehicle Prohibition above 1,500 m, Oct 1 - Apr 30 (MU 6-8).



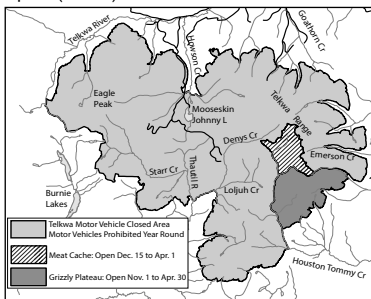
Map F7 Grantham Road No Shooting Area (MU 6-9).



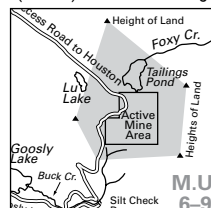
Map F8 Kathlyn Lake No Shooting Area (MU 6-9).



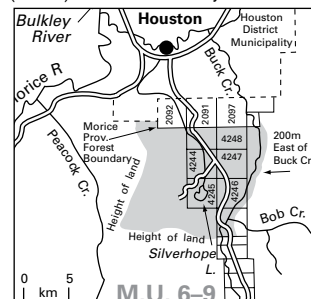
Map F9 Hudson Bay Mountain and Smithers Community Forest No Shooting Area (MU 6-9).



Map F10 Telkwa Mountains Area (MU 6-9). Use of motor vehicles prohibited year-round with the exception of Grizzly Plateau and the Meat Cache. Grizzly Plateau is open to motor vehicles from Nov 1 - Apr 30 and the Meat Cache is open to motor vehicles from Dec 15 - Apr 1.

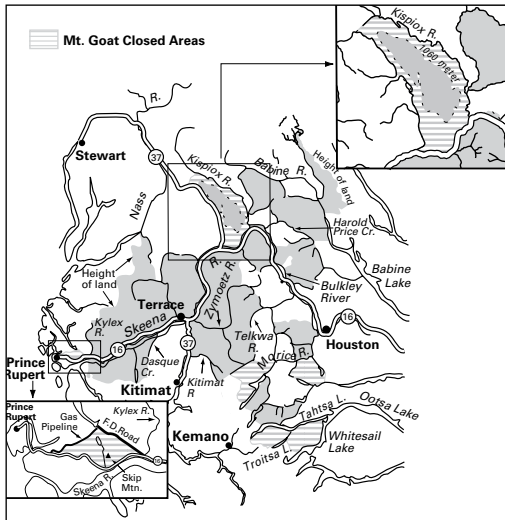


Map F11 Equity Mines Property No Shooting Area (MU 6-9).

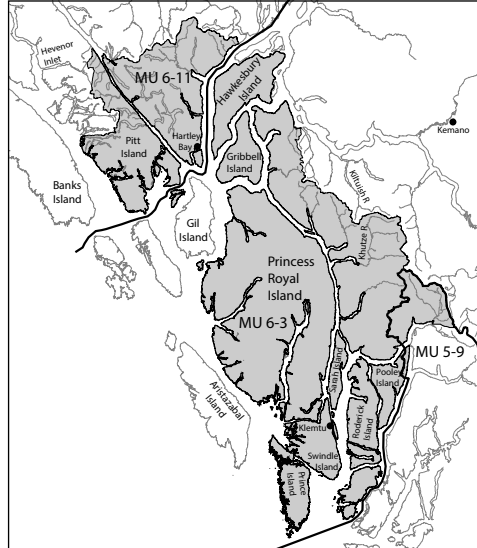


Map F12 Houston Community Forest No Shooting Area (MU 6-9).

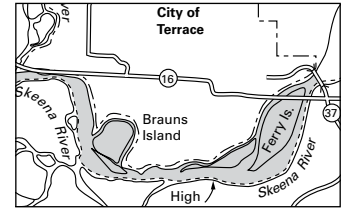
REGION 6 – SKEENA



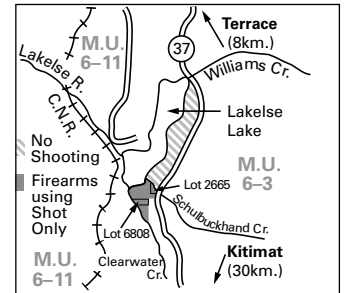
Map F13 Skeena and Babine Mtn. Mountain Goat Limited Entry Hunting only areas (MUs 6-8, 6-9, 6-10, 6-11, 6-14, 6-15, and 6-30) and Mountain Goat Closed Area in MU 6-30. Note: no open season for mountain goats on Skip Mountain (MU 6-14).



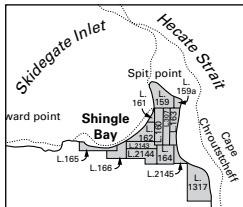
Map F14 Black Bear No Hunting Areas, portions of M.U.s 5-9, 6-3, and 6-11.



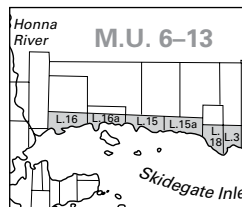
Map F15 City of Terrace No Shooting Area (MUs 6-11 and 6-15).



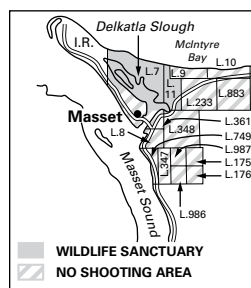
Map F16 Lakelse Lake No Shooting Area and Firearms Using Shot Only Area (MU 6-11).



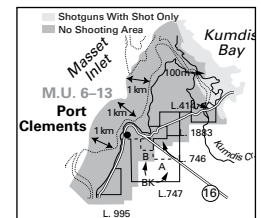
Map F17 Sandspit No Shooting Area (MU 6-12).



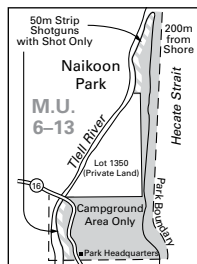
Map F18 Queen Charlotte City No Shooting Area (MU 6-13).



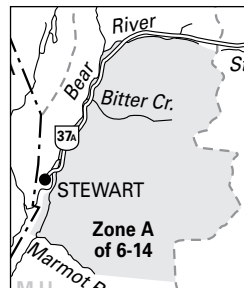
Map F19 Masset No Shooting Area (MU 6-13) and Delkatla Slough Wildlife Sanctuary No Shooting, Hunting or Trapping Area.



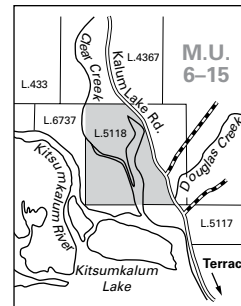
Map F20 Port Clements No Shooting Area and Kumdis Bay Firearms Using Shot Only Area (MU 6-13).



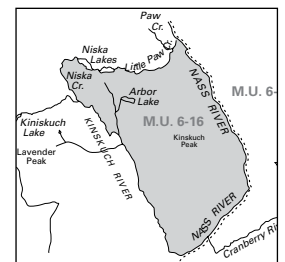
Map F21 Naikoon Park No Shooting or Hunting Area (MU 6-13). The 50 m strips along the banks of the Tlell River are open for Firearms Using Shot Only as indicated on map (closed along Hwy).



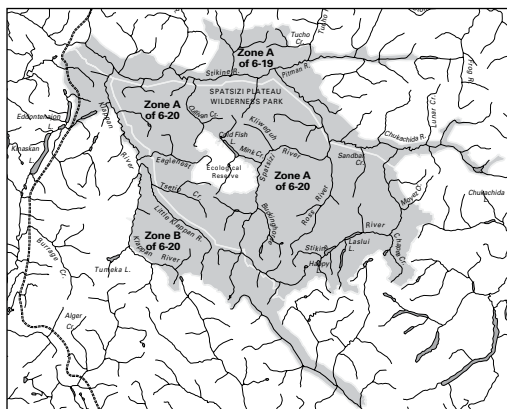
Map F22 Bear Pass Mountain Goat Area. This portion of MU 6-14 is open Aug 1 - Feb 28.



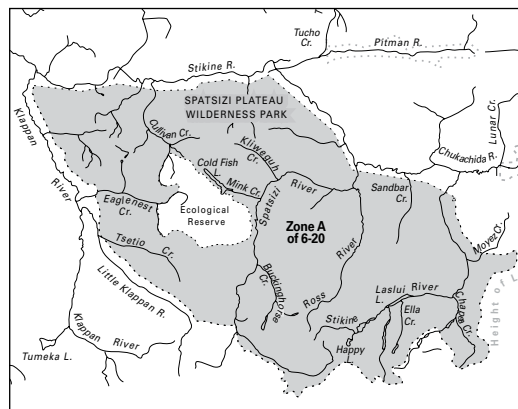
Map F23 North Kitsumkalum Lake No Shooting or Hunting Area (MU 6-15).



Map F24 Nass Mountain Goat Closed Area (MU 6-16).



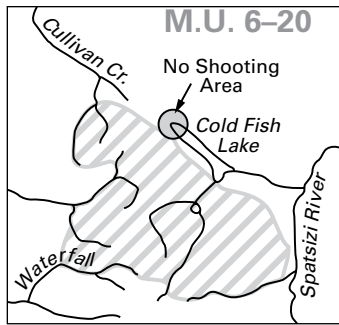
Map F25 Spatsizi, Stikine, and Klappan Moose Limited Entry Hunting only areas (MUs 6-19 and 6-20). See Map F29.



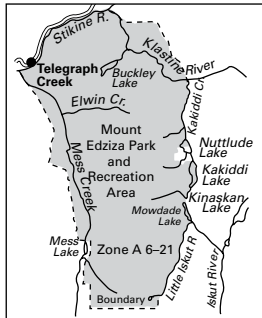
Map F26 Spatsizi Mountain Sheep Limited Entry Hunting only areas (MUs 6-19 and 6-20). See Map F28.



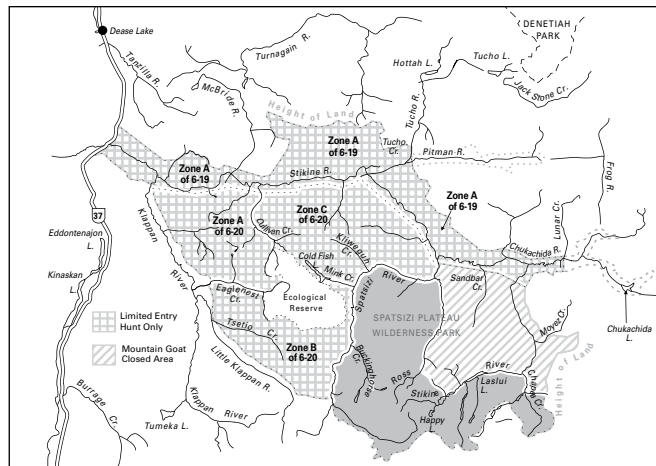
Map F27 Todagin Mountain No Shooting/Archery only Area and Mountain Goat Closed Area (MU 6-20). See page 49 for mining access road restrictions.



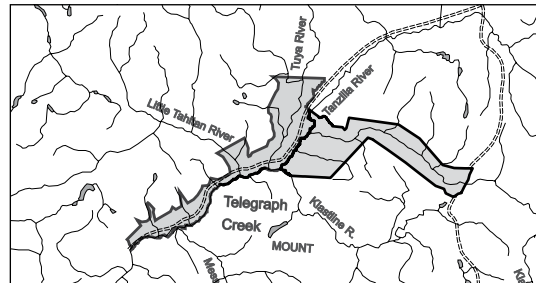
Map F28 Spatsizi (Gladys Lake) Ecological Reserve No Hunting Area (MU 6-20). Cold Fish Lake Camp No Shooting Area: The discharge of firearms is prohibited within 1 km of Cold Fish Lake Camp.



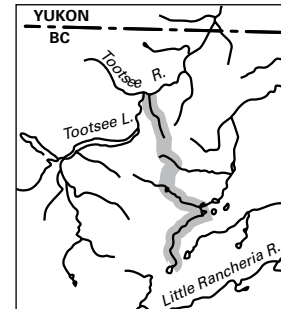
Map F30 Mt. Edziza Park Mountain Sheep and Mountain Goat Limited Entry Hunting only areas (MU 6-21).



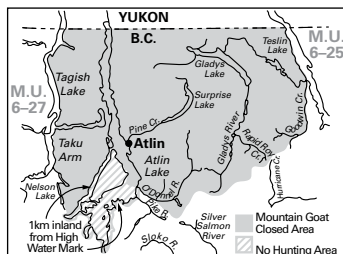
Map F29 Spatsizi Mountain Goat Limited Entry Hunting Area. The Dawson area (shaded) is general open season for Mountain Goat (MUS 6-19 and 6-20).



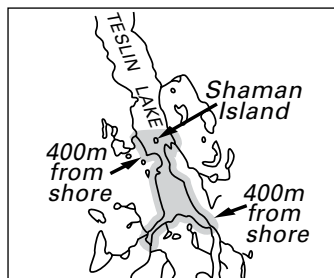
Map F31 Stikine/Tuya Mountain Goat Limited Entry Hunting only areas (MUS 6-21 and 6-22).



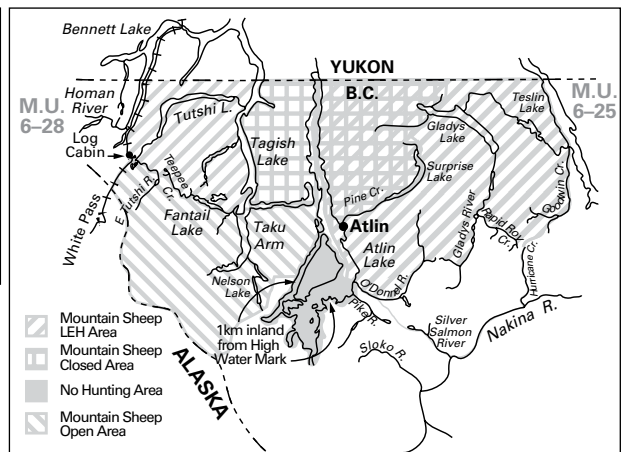
Map F32 Midway Mine Access Trail (MU 6-24). See page 49.



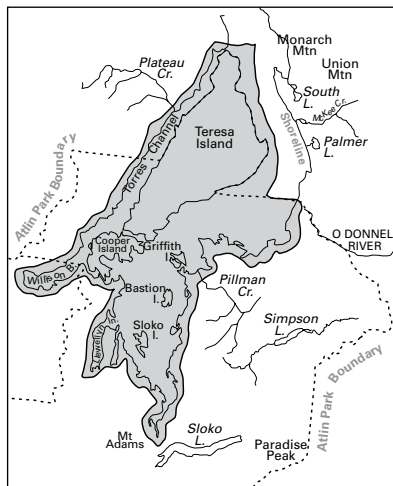
Map F33 Atlin Mountain Goat Closed Area and No Hunting Area (MUS 6-25, 6-27).



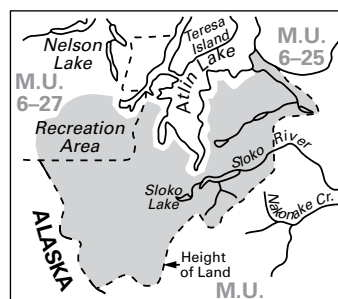
Map F34 Teslin Lake Moose Closed Area (MU 6-25). Hunting of moose is prohibited from Sept 25 - Oct 10 within 400 m of the shore of and over the portion of Teslin Lake south of the north end of Shaman Island (Burial Island) and including Shaman Island.



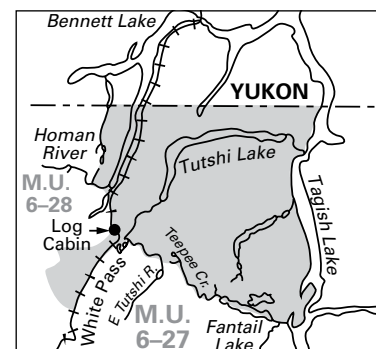
Map F35 Atlin Mountain Sheep Limited Entry Hunting Area and Mountain Sheep Open Area (MUS 6-25 and 6-27).



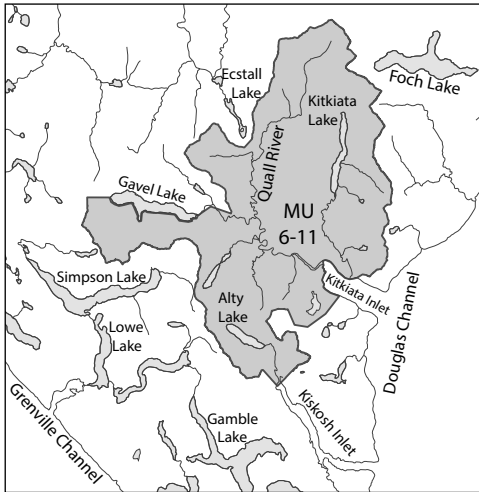
Map F36 Atlin Park No Hunting Area in portions of MUS 6-25 and 6-27.



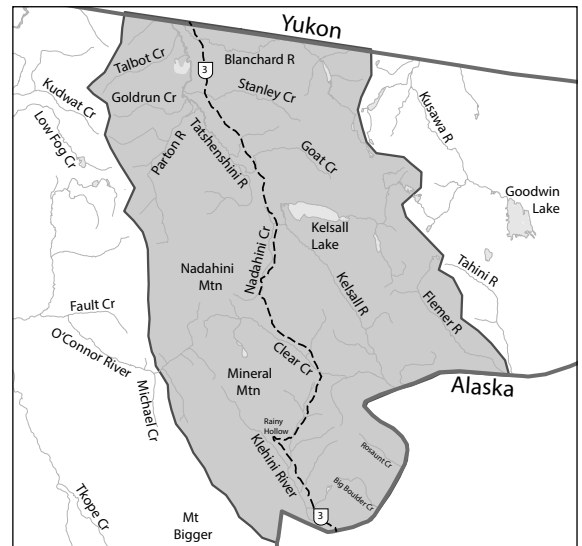
Map F37 Atlin Mountain Goat Limited Entry Hunting only Area and Atlin Park Mountain Sheep Closed Area (MUS 6-25, 6-26, and 6-27).



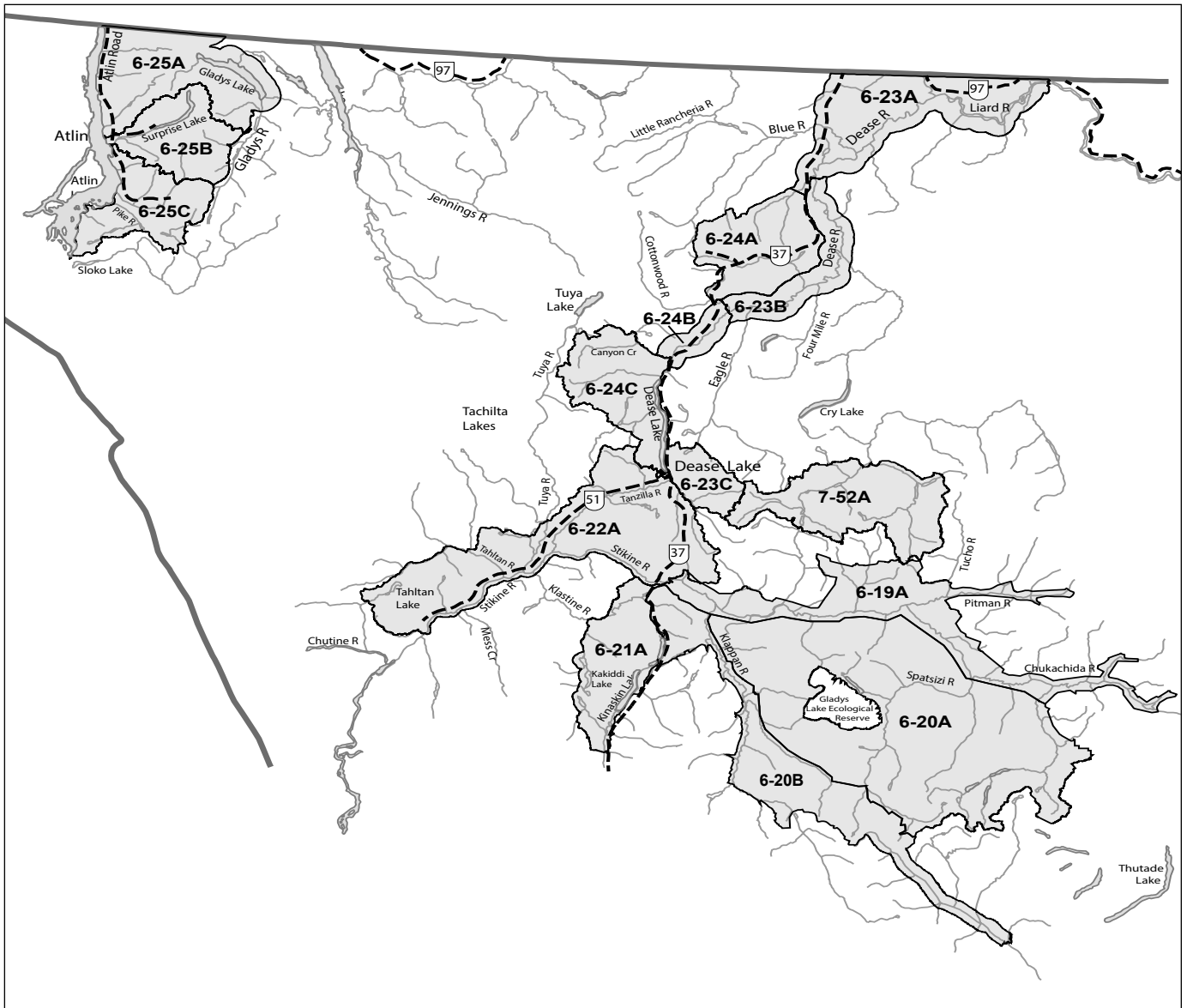
Map F38 Tagish Highlands Mountain Goat Limited Entry Hunting Area (MUS 6-27 and 6-28).



Map F39 K'waal Kitkiata No Hunting Area from Jan 1 - Oct 31 (MU 6-11).



Map F40 Haines Highway Area Moose Restricted Area, Aug 23 - Aug 31 open for any bull. Sept 1 - Oct 31 open for spike-fork, tri-palm, or 10 point bull only (MUs 6-28 and 6-29).



Map F41 North Skeena Moose Limited Entry Hunting only areas (portions of MUs 6-19 to 6-24).