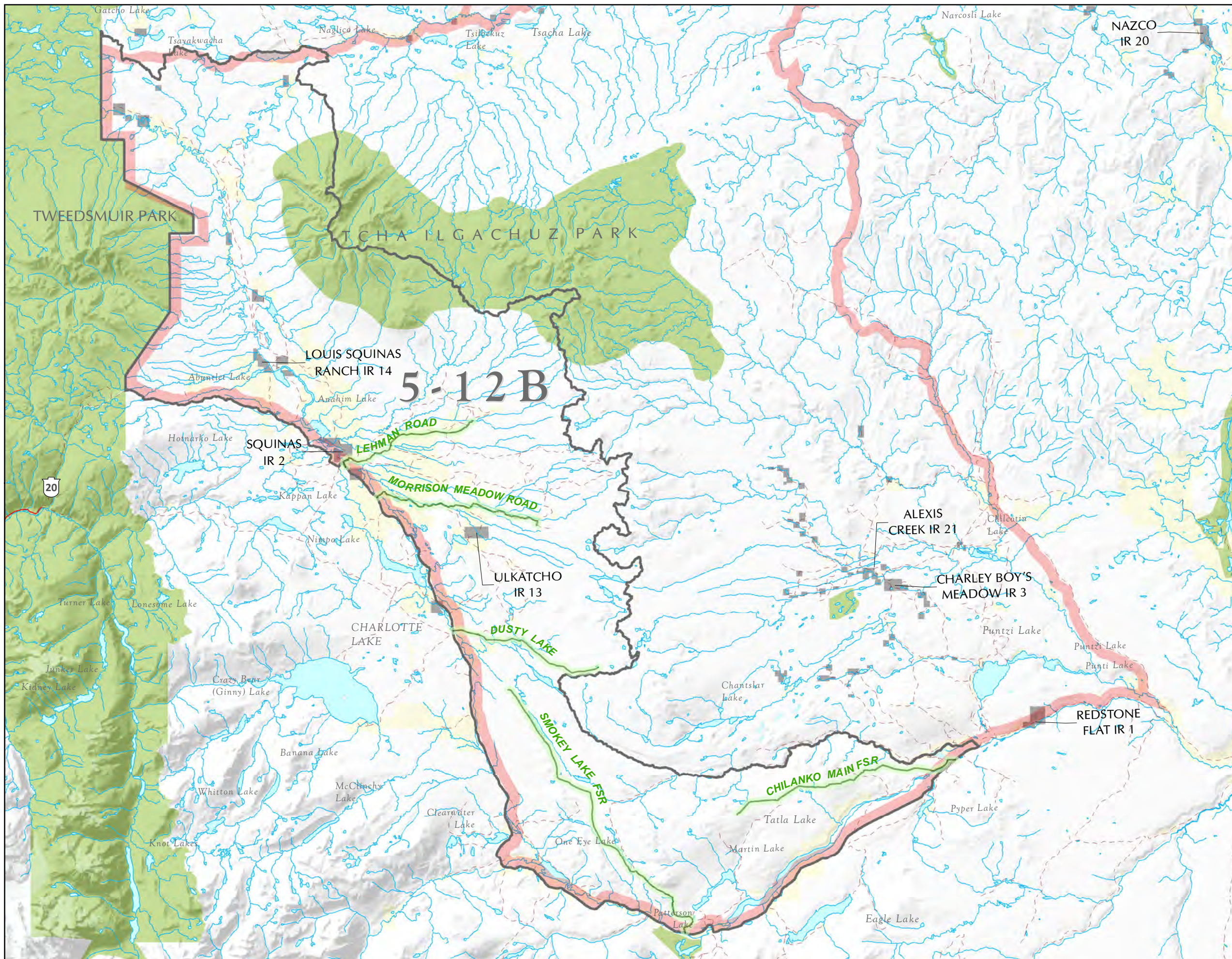








Motor Vehicle Prohibited Area MU 5-12B



-  5-12B Closure Area
-  Management Unit 5-12
-  Road not subject to prohibition
-  Parks and Protected Areas
-  Indian Reserve
-  Surveyed Land (May Contain Private Land)

This map represents the area which prohibits the use of motor vehicles for the purpose of hunting on all roads within. For other boundary information including, but not limited to, LEH zones, management unit boundaries, and no hunting/shooting areas, refer to the appropriate regulations.

These maps are a georeferenced PDF so that it can be imported into mobile hardware such as a smartphone or tablet for viewing in third party applications.



Produced for: Fish and Wildlife Branch
Produced by: GeoBC on 9/13/2018

