



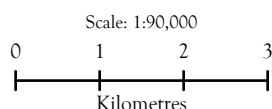


**WILDLIFE ACT
LIMITED ENTRY HUNTING**

**2022
MOUNTAIN GOAT
Zone J of 7-03**

-  Limited Entry Hunting Area
-  Wildlife Management Unit
-  Provincial Park / Protected Area / Ecological Reserve
-  Private Land *

These maps represent LEH zone boundaries only. For other boundary information including, but not limited to, species closed areas, management unit boundaries, no hunting/shooting areas and motor vehicle restricted areas, refer to the appropriate regulations. These maps are a georeferenced PDF so that it can be imported into mobile hardware such as a smartphone or tablet for viewing in third party applications.



Intended plot size for this map is 17x11 inches
Produced for: Wildlife and Habitat Branch
Produced by: GeoBC on 2022-03-11

