




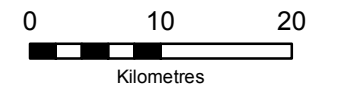


# Limited Entry Hunting 2018/2019 Moose Zone B of 6-20

-  LEH Zone B of 6-20
-  Parks and Protected Areas
-  Municipality
-  Indian Reserve
-  Surveyed Land  
(May Contain Private Land)

These maps represent LEH zone boundaries only. For other boundary information including, but not limited to, species closed areas, management unit boundaries, no hunting/shooting areas and motor vehicle restricted areas, refer to the appropriate regulations.

These maps are a georeferenced PDF so that it can be imported into mobile hardware such as a smartphone or tablet for viewing in third party applications.



Produced for: Fish and Wildlife Branch  
Produced by: GeoBC on 1/25/2018

