




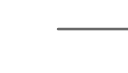













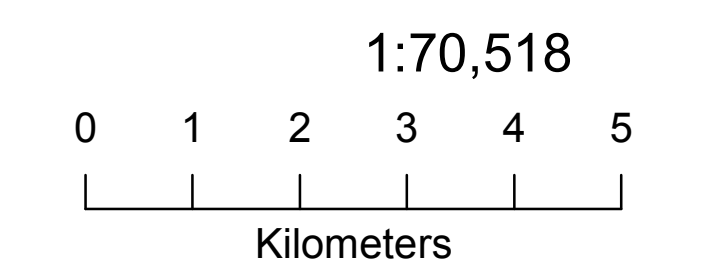


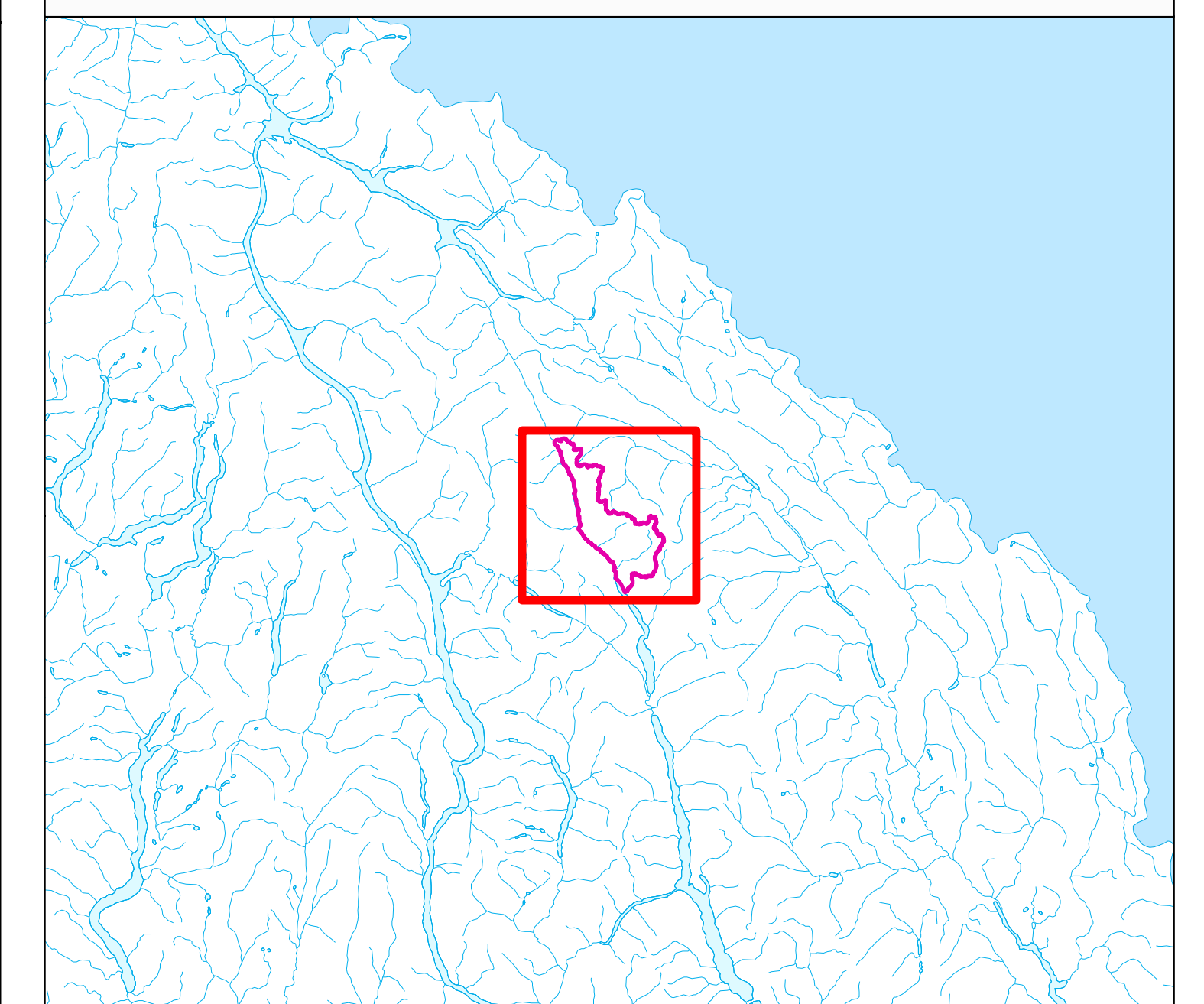
# 2014 / 2015 Mountain Goat Zone C of 4-27

## Legend

-  Goat Zone C of 4-27
-  Wildlife Management Units
-  Ferry
-  Freeway
-  Highway
-  Arterial
-  Ramp
-  Collector
-  Lane
-  Local
-  Alleyway
-  Recreation
-  Resource
-  Restricted
-  Service
-  Strata
-  Trail
-  Unknown
-  Transmission line/pipeline

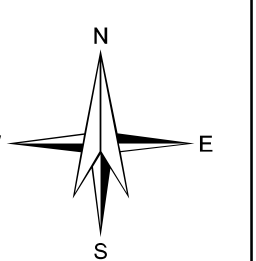


## Key Map



## Data Sources and Notes

These maps represent LEH zone boundaries only. For other boundary information including, but not limited to, species closed areas, management unit boundaries, no hunting/shooting areas and motor vehicle restricted, refer to appropriate regulations. Road data is not up to date and roads depicted may not exist. New roads from 1995 onwards are not shown on map.



Produced for:  
**Wildlife and Habitat Management Branch**  
 Produced by:



**GecBC**

Filepath: Q:\projects\clients\_new\menv\fish\_and\_wildlife\LEH\_general\_support\ArcGISProjects\mg\_4-27\_zoneC.mxd  
 Projection/Datum: GCS\_North\_American\_1983\Albers  
 Date Created: January 10, 2014  
 Created by: RD

