






# WILDLIFE ACT LIMITED ENTRY HUNTING

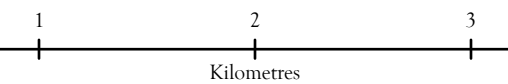
2024  
ELK  
Zone A of 43

-  Limited Entry Hunting Area
-  Wildlife Management Unit
-  Indian Reserve
-  Regional or Local Park
-  Private Land \*

This map is a georeferenced PDF that can be imported into mobile hardware such as a smartphone or tablet for viewing in third party applications.

\*Land ownership is a visual representation of land parcels in ParcelMap BC. Contact the Land Title and Survey Authority for current information on land ownership.

Scale: 1:35,000



Intended plot size for this map is 22x17 inches

Produced for: Wildlife and Habitat Branch  
Produced by: GeoBC on 2024-01-26

