






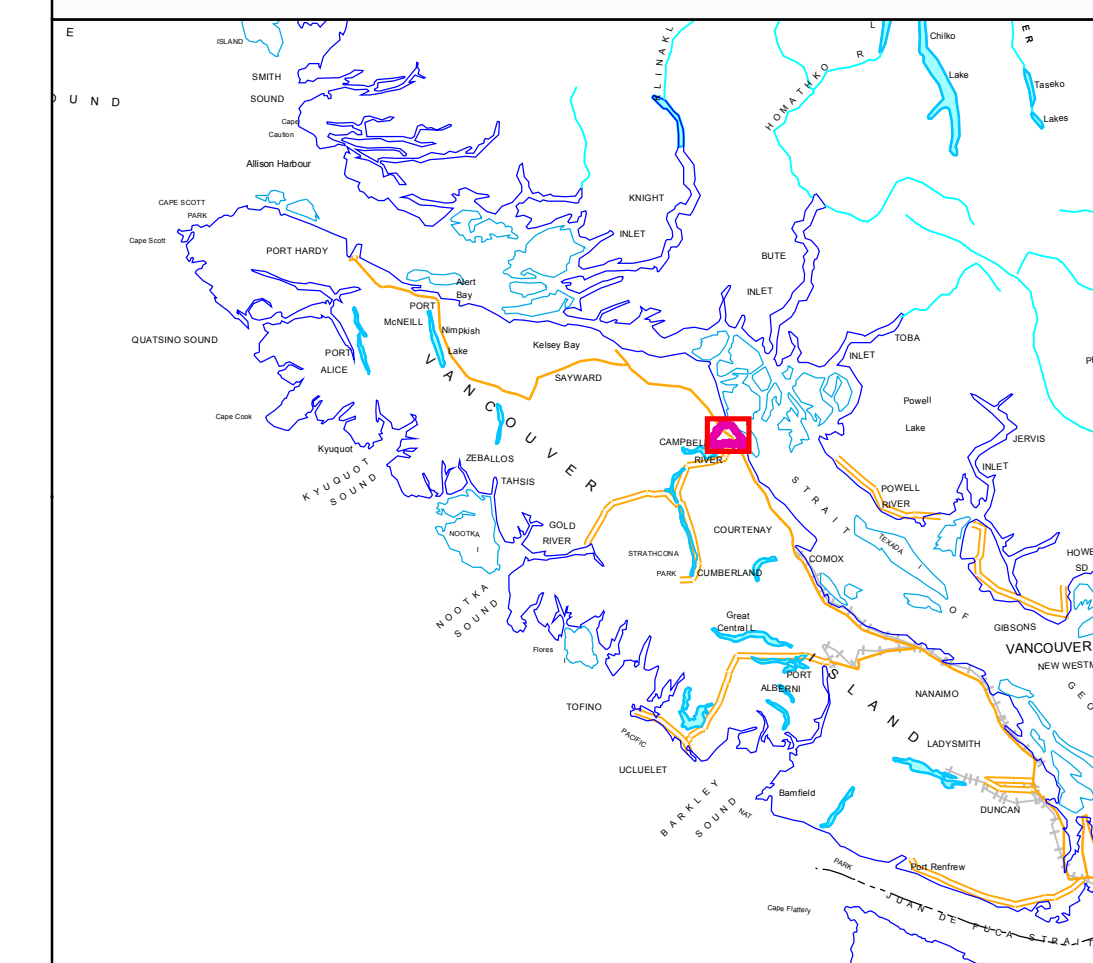


2010 / 2011 Elk Zone E of 1-10

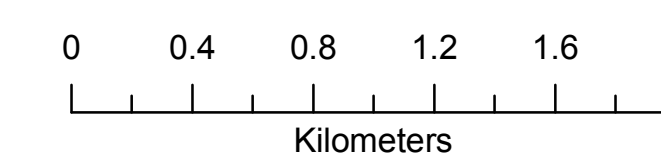
Legend

-  Elk Zone E of 1-10
-  Management Units
-  Provincial Parks and Protected Areas
-  highways
-  local
-  resource, recreation
-  ferry

Key Map

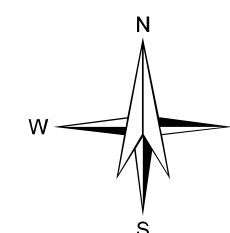


1:25,000



Data Sources and Notes

These maps represent LEH zone boundaries only. For other boundary information including, but not limited to, species closed areas, management unit boundaries, no hunting/shooting areas and motor vehicle restricted areas, refer to the appropriate regulations. Road data is not up to date and roads depicted may not exist. New roads from 1995 onwards are not shown on map.



Produced for:
LEH
Produced by:



**Integrated Land Management Bureau
Geo BC**

Filepath: Q:\projects\clients_new\menvfish_and_wildlife
leh_2010\output\iek_1-10_e.mxd
Projection/Datum: BC Albers/NAD83
Date Created: 2010.02.11
Created by: LL

