






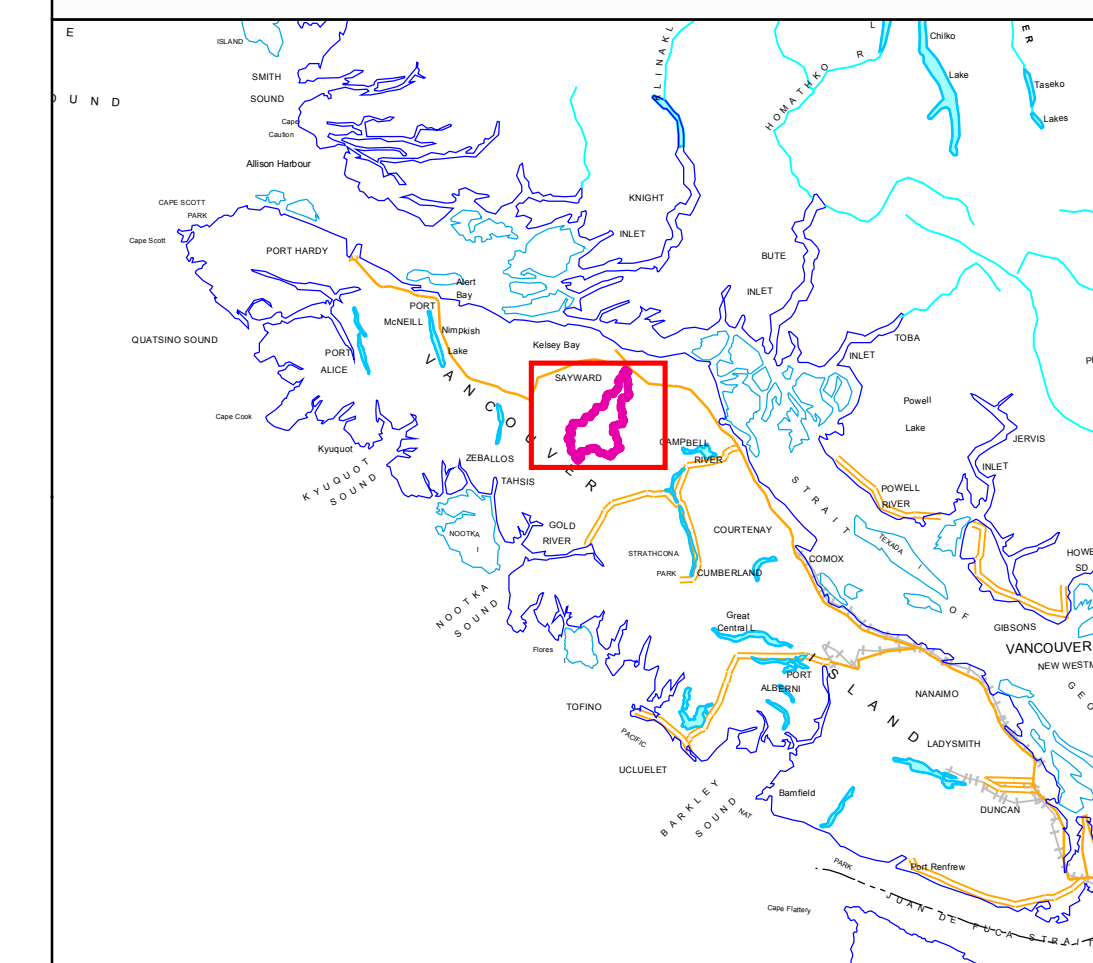


# 2010 / 2011 Elk Zone B of 1-10

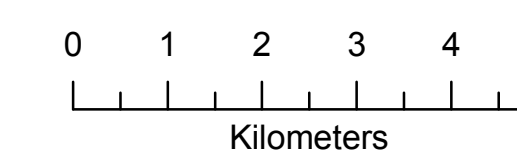
## Legend

-  Elk Zone B of 1-10
-  Management Units
-  Provincial Parks and Protected Areas
-  highways
-  local
-  resource, recreation
-  ferry

## Key Map

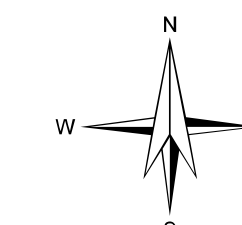


1:80,000



## Data Sources and Notes

These maps represent LEH zone boundaries only. For other boundary information including, but not limited to, species closed areas, management unit boundaries, no hunting/shooting areas and motor vehicle restricted areas, refer to the appropriate regulations. Road data is not up to date and roads depicted may not exist. New roads from 1995 onwards are not shown on map.



Produced for:  
**LEH**  
Produced by:



**Integrated Land Management Bureau  
Geo BC**

Filepath: Q:\projects\clients\_new\menvfish\_and\_wildlife  
leh\_2010\output\lek\_1-10\_b.mxd  
Projection/Datum: BC Albers/NAD83  
Date Created: 2010.02.11  
Created by: LL

