

CONTACT INFORMATION

Fish and Wildlife Regional Office

(250) 371-6200
1259 Dalhousie Dr
Kamloops BC V2C 5Z5

Conservation Officer Service

Please call 1-877-952-7277 for recorded information or to make an appointment at any of the following Field Offices: Clearwater, Kamloops, Lillooet and Merritt

RAPP

Report All Poachers and Polluters
Conservation Officer 24 Hour Hotline
1-877-952-RAPP (7277) or rapp.bc.ca

Please refer to [page 78](#) for more information

Salmon Information:

Fisheries and Oceans Canada District Offices (DFO)

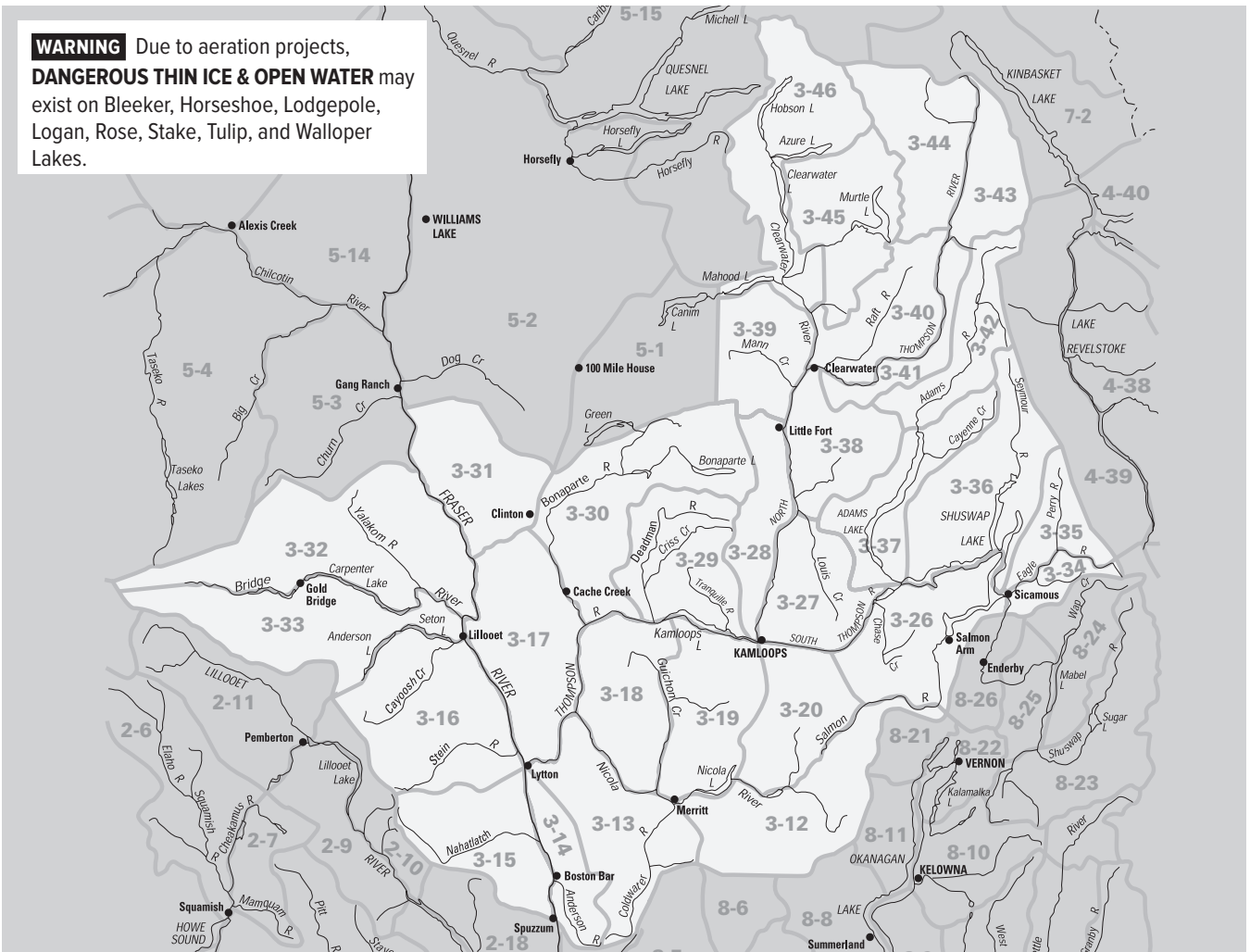
Kamloops: (250) 851-4950
Lillooet: (250) 256-2650
Salmon Arm: (250) 804-7000



STAY UP TO DATE:

Check website for in-season changes or closure dates for the 2023-2025 season at: www.gov.bc.ca/FishingRegulations

WARNING Due to aeration projects, **DANGEROUS THIN ICE & OPEN WATER** may exist on Bleeker, Horseshoe, Lodgepole, Logan, Rose, Stake, Tulip, and Walloper Lakes.



The Management Unit boundaries on the map above, and in the Water-specific Regulations tables, are only a reference to help anglers locate waters in the region. For more precise Management Unit boundaries, please consult one of the commercial Recreational Atlases available for B.C.

Regional Regulations

General Regulations

Spring closure: No Fishing in any stream in Region 3 from Jan 1-June 30 (see tables for exceptions). See definition of “streams” on page 80.

Single barbless hook: must be used in all streams of Region 3, all year.

Steelhead fishing: Your basic licence must be validated with a Steelhead Conservation Surcharge Stamp if you fish for steelhead anywhere in B.C. In addition, a Steelhead Stamp is mandatory when fishing most Classified Waters regardless of the species being angled for. Please see [page 6](#) for details.

Region 3 Daily Quotas

(See tables for exceptions)

Trout/char: 5, but not more than:

- 4 from streams
- 1 over 50 cm
- 1 bull trout (Dolly Varden) or lake trout, none under 60 cm

And you must release:

- ALL STEELHEAD
- Bull trout (Dolly Varden) from streams, Aug 1-Oct 31
- Lake trout from Oct 15-Jan 31

Bass: 0 quota, CLOSED TO FISHING

Burbot: 2

Crayfish: 25

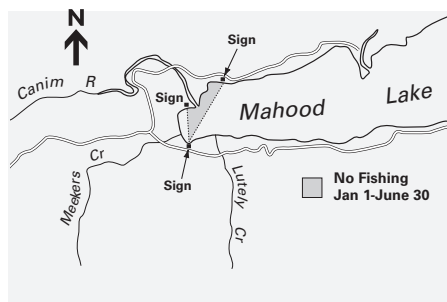
Kokanee: 5 (none from streams)

Whitefish: 15 (all species combined)

White Sturgeon: CATCH AND RELEASE ONLY

Yellow Perch: 0 quota, CLOSED TO FISHING

MAHOOD LAKE



Possession Quotas

Possession quotas = 2 daily quotas (See tables for exceptions)

Annual Quotas

Annual catch quota for Shuswap Lake (per licence year):

Rainbow trout: 5 over 50 cm

Char-Lake trout and Bull trout (Dolly Varden): 5 over 60 cm

Daily & Annual Quotas for Salmon

Please refer to the NOTICE on [page 77](#) for salmon regulations.

Report Tagged Fish

Please report tagged fish to the Fish and Wildlife Regional Office in Kamloops at 1-800-388-1606. Information should include tag number and colour, fish length and weight, and location of capture. Please leave your name and phone number so we can provide you with details.

Steelhead Management Changes

In response to low abundance of steelhead in the Thompson-Nicola Region, steelhead fisheries in the following waters, and during the following times, are closed:

Thompson River: downstream of signs at Kamloops Lake outlet to the confluence with Fraser River, Oct 1-May 31 (see tables for exceptions)

Fraser River: from Hwy 99 bridge at Lillooet to BC Hydro tail race outflow channel, Oct 1-May 31; and from the confluence with Thompson River to CNR Bridge approximately 1 km downstream, Oct 1-May 31

SALMON ARM BAY



Nahatlatch River downstream of Nahatlatch Lake and Stein River: from Jan 1-May 31

Frances and Hannah lakes: from Jan 1-May 31

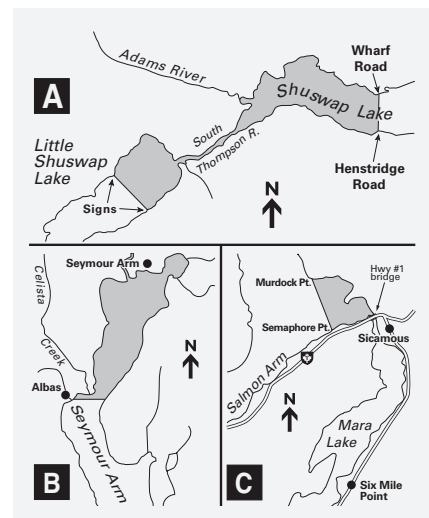
Seton River downstream of Seton Lake: from Apr 1-May 31

NOTICE TO ANGLERS It is illegal to fish for bass or perch in the Thompson-Nicola Region. This measure is part of B.C.'s management approach to illegal fish introductions. For details, see [page 74](#).

ILLEGAL MOVEMENT OF LIVE FISH

See important information on [page 8](#).

SHUSWAP LAKE CLOSED AREAS



Water-Specific Regulations

WATER BODY MGMT UNIT	EXCEPTIONS TO THE REGIONAL REGULATIONS
ABBOTT LAKE ➔ 3-18	No Ice Fishing ; rainbow trout daily quota = 2; bait ban, single barbless hook No Fishing north of a line drawn due west from mouth of Momich River, Mar 15-June 30
ADAMS LAKE 3-37	Lake trout release, Oct 15-Jan 31 Daily quota = 1 bull trout or lake trout (no bull trout under 80 cm or lake trout under 60 cm) Single barbless hook
ADAMS RIVER (upstream of Adams Lake) 3-37	Rainbow trout daily quota = 2 (none under 30 cm); bait ban Bull trout (Dolly Varden) daily quota = 1 (none under 80 cm), July 1-30 and Nov 1-Dec 31
ADAMS RIVER (downstream of Adams Lake) 3-37	No Fishing from Sept 1-Oct 31 between fishing boundary signs in the vicinity of the public salmon viewing platforms in Tsutswecew Provincial Park Rainbow trout and char release; bait ban; no powered boats
ALBREDA RIVER 3-43	No Fishing
ALICE CREEK 3-46	No Fishing Jan 1-Sept 30
AMPHITHEATRE LAKE ➔ 3-27	No Ice Fishing ; rainbow trout daily quota = 2; bait ban, single barbless hook
ANDY LAKE ➔ 3-27	No Ice Fishing ; rainbow trout daily quota = 2; bait ban, single barbless hook; electric motor only - max 7.5 kW
ANSTEY RIVER 3-36	Rainbow trout and char release; bait ban
ANTLER LAKE 3-18	No Ice Fishing ; rainbow trout daily quota = 2; bait ban, single barbless hook
AYLMER (Star) LAKE 3-27	No Fishing (provincial broodstock lake)
AZURE LAKE 3-46	Trout daily quota = 2
BARE LAKE 3-29	No Ice Fishing ; rainbow trout daily quota = 2; bait ban, single barbless hook
BIG BAR CREEK 3-31	Exempt from spring closure downstream of Big Bar Lake
BIG BAR LAKE 3-31	Speed restriction (10 km/h) and no towing
BIG O.K. ("Island") LAKE ➔ 3-18	No Ice Fishing ; rainbow trout release; artificial fly only, bait ban, single barbless hook
BIRCH LAKE ➔ 3-30	Engine power restriction - 7.5 kW (10 hp)
BLACKWATER CREEK 3-33	No Fishing
BLEEKER LAKE ➔ 3-20	WARNING! Dangerous thin ice due to aeration!
BLOWDOWN LAKE 3-39	Rainbow trout daily quota = 2
BLUE LAKE ➔ 3-20	No Ice Fishing ; rainbow trout daily quota = 1 (none under 50 cm); artificial fly only, bait ban, single barbless hook
BOB LAKE ➔ 3-19	Rainbow trout daily quota = 2
BONAPARTE RIVER 3-30	No Fishing downstream of falls at Bonaparte fishway; no trout under 25 cm downstream of Bonaparte Lake
BRIAN LAKE 3-39	Rainbow trout daily quota = 2 No Fishing from Terzaghi Dam to Yalakom River
BRIDGE RIVER 3-33	No Fishing downstream of Hwy 40 bridge (approximately 6 km north of Lillooet), Mar 31-June 20 No trout under 25 cm; bull trout release upstream of Downton Lake (reservoir)
BROKEN HOOK LAKE ➔ 3-39	No Ice Fishing ; rainbow trout daily quota = 2; bait ban, single barbless hook
BROOK LAKE 3-13	Electric motor only - max 7.5 kW
BULMAN LAKE ➔ 3-20	No Ice Fishing ; rainbow trout daily quota = 2; bait ban, single barbless hook
CALLING LAKE 3-18	Rainbow trout daily quota = 2
CAMPBELL CREEK 3-20	Exempt from spring closure
CANIM RIVER (also in M.U. 5-15) 3-46	Trout/char release; bait ban, single barbless hook
CAYOOSH CREEK 3-16	Exempt from spring closure; no trout under 25 cm downstream of falls
CELISTA CREEK 3-36	Rainbow trout and char release; bait ban downstream of the falls
CHASE CREEK 3-26	Exempt from spring closure
CHATAWAY LAKE 3-18	Electric motor only - max 7.5 kW
CLANWILLIAM LAKE 3-34	Lake trout and bull trout (Dolly Varden) release
CLEARWATER LAKE 3-46	Rainbow trout daily quota = 2 Downstream of old Clearwater Bridge exempt from spring closure, except No Fishing May 1-June 30
CLEARWATER RIVER 3-40	Bait ban (a) from Falls Creek to Mahood River, all year, and (b) from Mahood River to North Thompson River, Sept 1-July 31
3-46	No angling from powered boats downstream of Falls Creek Rainbow trout daily quota = 2 (none over 35 cm), char release
CLINTON CREEK 3-30	Exempt from spring closure
COLBORNE LAKE ("Lake 1373") 3-39	No Ice Fishing ; rainbow trout daily quota = 2; bait ban, single barbless hook Located 2 km south of Lolo Lake in the Mann Creek drainage
COLDWATER RIVER 3-13	No Fishing Jan 1-Sept 30; no trout under 25 cm; bull trout release
COLDWATER RIVER'S TRIBUTARIES 3-13	See Juliet, July, and Mine Creeks
COMMUNITY LAKE ➔ 3-27	No Ice Fishing ; rainbow trout daily quota = 2; bait ban, single barbless hook
COPPER LAKE 3-39	No Ice Fishing ; rainbow trout daily quota = 2; bait ban, single barbless hook
COURTNEY LAKE ➔ 3-12	No Ice Fishing ; rainbow trout daily quota = 1 (none under 50 cm); bait ban, single barbless hook
CRAZY CREEK 3-35	No Fishing downstream of the falls, open all year upstream of the falls
CUTOFF VALLEY CREEK 3-30	Exempt from spring closure
DARDANELLES LAKE ➔ 3-20	Rainbow trout daily quota = 2
DEADMAN RIVER 3-29	No trout under 25 cm downstream of Mowich Lake
DEEP LAKE ➔ 3-28	Trout/char daily quota = 2

TABLE LEGEND:

* Includes tributaries ➔ Stocked Lake, see [page 4](#) CW Classified Waters Licence required to fish Class I or Class II waters, see [page 7](#) 👤 Youth/Disabled Accompanied Water

Water-Specific Regulations

WATER BODY MGMT UNIT		EXCEPTIONS TO THE REGIONAL REGULATIONS
DOUGLAS LAKE	3-12	Burbot release
DOWNTON LAKE (Reservoir)	3-33	Bull trout release
DUTCH LAKE	➔ 3-40	Engine power restriction - 7.5 kW (10 hp)
EAGAN LAKE	3-30	No Fishing Jan 1-Apr 30 Kokanee daily quota = 2; single barbless hook, May 1-Dec 31
EAGLE RIVER	3-34	Rainbow trout and char release; speed restriction (5 km/h) Bait ban downstream of Griffin Lake
EDITH LAKE	➔ 3-19	Rainbow trout daily quota = 2
ELBOW LAKE	3-29	No Ice Fishing ; rainbow trout daily quota = 2; bait ban, single barbless hook
ELEANOR LAKE	3-40	Electric motor only - max 7.5 kW
ENGLISHMEN LAKE	➔ 3-13	No Ice Fishing ; rainbow trout daily quota = 2; bait ban, single barbless hook
ERNEST LAKE	➔ 3-20	No Ice Fishing ; rainbow trout daily quota = 2; bait ban, single barbless hook; electric motor only - max 7.5 kW
ESTELLE LAKE	3-30	Rainbow trout daily quota = 2
FATOX LAKE	➔ 3-29	Rainbow trout daily quota = 2
FIFTYNINE CREEK	3-30	Exempt from spring closure
FIFTYSEVEN CREEK	3-30	Exempt from spring closure
FILE CREEK	3-45	Rainbow trout daily quota = 2
FLAPJACK LAKE	3-39	Electric motor only - max 7.5 kW
FLOAT LAKE	➔ 3-39	Rainbow trout daily quota = 2
FRANCES LAKE	3-15	No Fishing Jan 1-May 31 Single barbless hook
FRASER RIVER	3-14	Exempt from spring closure upstream of Thompson River, except as noted below
		No Fishing for trout in Fraser River mainstem: downstream of Hell's Gate Sept 1-Nov 15, from Hell's Gate to the confluence with the Thompson River from Oct 1-Nov 30, and upstream of the confluence with the Thompson River Oct 1-Oct 31
		No Fishing between fishing boundary signs approximately 6.5 km downstream of Boston Bar to signs 2.8 km downstream of Hell's Gate
		No Fishing from the lower entrance of the fish ladder at Bridge River Rapids to the BC Railway Bridge approximately 2 km north of Lillooet, Mar 31-June 20
		From Hwy 99 bridge at Lillooet downstream approximately 1.2 km to BC Hydro's tail race outflow channel: No Fishing Oct 1-May 31; From the confluence with Thompson River to the CNR Bridge approximately 1 km downstream: No Fishing , Oct 1-May 31; bait ban and no hooks greater than 15 mm from point to shank, Oct 1-Dec 31
FRED LAKE	➔ 3-19	No Ice Fishing ; rainbow trout daily quota = 2; bait ban, single barbless hook
FRISKEN LAKE	➔ 3-20	Rainbow trout daily quota = 2
GAMMARUS LAKE	➔ 3-39	No Ice Fishing ; rainbow trout daily quota = 2; bait ban, single barbless hook
GLIMPSE LAKE	3-20	Electric motor only - max 7.5 kW
GRIFFIN LAKE	3-34	Lake trout and bull trout (Dolly Varden) release
GRIZZLY LAKE (unnamed lake in Lemieux Creek Drainage)	➔ 3-39	No Ice Fishing ; rainbow trout daily quota = 2; bait ban, single barbless hook Located approximately 4 km southwest of Taweel Lake
GUICHON CREEK	3-18	No Fishing Jan 1-May 31 No trout under 25 cm downstream of Mamit Lake
GUMP LAKE	➔ 3-18	No Ice Fishing ; rainbow trout daily quota = 2; bait ban, single barbless hook
GUN LAKE	➔ 3-32	Bull trout (Dolly Varden) release
GYPSUM LAKE	➔ 3-18	Electric motor only - max 7.5 kW
HAMILTON LAKE	➔ 3-12	♿ Youth/Disabled Accompanied Water April 1-Sept 30 (see page 4)
HAMMER LAKE	➔ 3-30	Electric motor only - max 7.5 kW
HANNAH LAKE	3-15	No Fishing Jan 1-May 31 Single barbless hook
HARPER LAKE	➔ 3-26	No Ice Fishing ; rainbow trout daily quota = 2; bait ban, single barbless hook
HAT CREEK	3-17	Exempt from spring closure
HATHEUME LAKE	➔ 3-12	No Ice Fishing ; rainbow trout daily quota = 1 (none under 50 cm); artificial fly only, bait ban, single barbless hook Engine power restriction - 7.5 kW (10 hp)
HEFFLEY LAKE (parts of)	➔ 3-27	No towing, speed restriction (15 km/h)
HEMP CREEK	3-46	Exempt from spring closure
HIHIUM LAKE	➔ 3-30	No Ice Fishing ; bait ban, single barbless hook; engine power restriction - 7.5 kW (10 hp)
HORSESHOE LAKE	➔ 3-20	Rainbow trout daily quota = 2; WARNING! Dangerous thin ice due to aeration!
HOSLI LAKE	➔ 3-20	No Ice Fishing ; rainbow trout daily quota = 2; bait ban, single barbless hook
HUDSON BAY LAKE	➔ 3-30	Rainbow trout daily quota = 2
"ISLAND" LAKE	3-18	See Big O.K. Lake
ISLAND LAKE	➔ 3-12	No Ice Fishing ; rainbow trout daily quota = 1 (none under 50 cm); bait ban, single barbless hook
ISOBEL LAKE	➔ 3-28	Trout/char daily quota = 2; ♿ Youth/Disabled Accompanied Water Apr 1-Sept 30 (see page 4)
JACKO LAKE	➔ 3-19	No Ice Fishing
JACKPINE LAKE	3-28	Rainbow trout daily quota = 2
JACKSON LAKE	➔ 3-12	No Ice Fishing ; rainbow trout daily quota = 2; single barbless hook
JIMMY LAKE	➔ 3-12	No Ice Fishing ; rainbow trout daily quota = 1 (none under 50 cm); bait ban, single barbless hook; Electric motor only - max 7.5 kW

Water-Specific Regulations

WATER BODY MGMT UNIT		EXCEPTIONS TO THE REGIONAL REGULATIONS
JULIET CREEK	3-13	No Fishing
JULY CREEK	3-13	No Fishing
KAMLOOPS LAKE	3-19	Rainbow trout daily quota = 2 (none over 50 cm), bull trout daily quota = 1 (none under 60 cm); single barbless hook
KANE LAKES	3-13	See Lower Kane and Upper Kane lakes
KNOUFF LAKE	3-27	See Sullivan Lake
KWOTLENEMO (Fountain) LAKE	3-17	Electric motor only - max 7.5 kW
LAC LE JEUNE	3-19	Speed restriction (20 km/h); & wheelchair accessible
LAJOIE (Little Gun) LAKE	3-32	Bull trout (Dolly Varden) release ; electric motor only - max 7.5 kW
"LAKE 1372" (unnamed lake 200 m south of Colborne Lake)	3-39	No Ice Fishing ; rainbow trout daily quota = 2 Bait ban, single barbless hook
"LAKE 1373"	3-39	See Colborne lake
LANCE LAKE	3-39	Rainbow trout daily quota = 2
LEIGHTON LAKE	3-18	No Fishing within 100 m of the mouth of the inlet stream, May 1-Nov 30 No Fishing within 100 m of the Tunkwa Creek outlet, May 1-Nov 30
LITTLE DUM LAKE	3-28	No Ice Fishing ; rainbow trout daily quota = 2; bait ban, single barbless hook
LITTLE HEFFLEY LAKE	3-27	No powered boats
LITTLE LAC DES ROCHES (at west end of Lac Des Roches)	3-30	Speed restriction (20 km/h)
"LITTLE PETER HOPE" LAKE (unnamed lake approximately 200 m southwest of Peter Hope Lake)	3-20	No Ice Fishing Rainbow trout daily quota = 2 Bait ban, single barbless hook
LLOYD LAKE	3-30	No Ice Fishing ; rainbow trout release; bait ban, single barbless hook
LOGEPOLLE LAKE	3-19	Electric motor only - max 7.5 kW
LOGAN LAKE	3-19	Rainbow trout daily quota = 2 Electric motor only - max 7.5 kW ; WARNING! Dangerous thin ice due to aeration!
LOLO LAKE	3-39	Electric motor only - max 7.5 kW
LOON LAKE	3-30	No Fishing northeast of fishing boundary signs near the mouth of Thunder Creek and the public access site No Ice Fishing within 500 m of outlet stream at southwest end of lake as marked by fishing boundary signs
LORENZO LAKE	3-39	Rainbow trout daily quota = 2
LOST LAKE (near Taweel Lake)	3-39	No Ice Fishing ; rainbow trout daily quota = 1 (none under 50 cm); bait ban, single barbless hook
LOWER KANE LAKE	3-13	No Ice Fishing ; rainbow trout daily quota = 2; bait ban, single barbless hook
LUNDBOM LAKE	3-12	No Ice Fishing ; rainbow trout daily quota = 2; bait ban, single barbless hook
MACHETE LAKE (including that portion known as "Bear" Lake)	3-30	No Fishing Jan 1-Apr 30 Kokanee daily quota = 2 Single barbless hook
MAHOOD LAKE (see map on page 28 for area closure)	3-46	No Fishing within the fishing boundary signs at the western tip of the lake near the mouth of Canim River, Jan 1-June 30 Trout/char release, bait ban and single barbless hook: within fishing boundary signs at the western tip of the lake, July 1-Dec 31 No Fishing within 200 m of the Mahood River outlet, Jan 1-June 30 Trout/char release, bait ban and single barbless hook: within 200 m of the mouth of the Mahood River outlet, July 1-Dec 31 No Fishing Jan 1-June 30
MAHOOD RIVER	3-46	Downstream of Goodwin Falls: Rainbow trout daily quota = 2 (none over 35 cm), char release; bait ban Upstream of Goodwin Falls: Trout/char release; bait ban
MAKA CREEK	3-13	No trout under 25 cm
MAMIT LAKE	3-18	Burbot release
MARA LAKE	3-26	See Shuswap Lake
MARSHALL LAKE	3-32	Speed restriction (15 km/h)
MCARTHUR ISLAND SLOUGH	3-28	No powered boats from westerly entrance to 12 th Street entrance to Park
MCNOMEE CREEK	3-36	Rainbow trout and char release; bait ban
MELLIN (Jerry) LAKE	3-12	No Ice Fishing ; rainbow trout daily quota = 2; bait ban, single barbless hook
MENZIES LAKE	3-13	No Fishing
MINE CREEK	3-13	No Fishing
MINNIE LAKE	3-12	No Ice Fishing ; rainbow trout daily quota = 1 (none under 50 cm); bait ban, single barbless hook
MONTE CREEK	3-20	Exempt from spring closure
MOORE CREEK	3-19	Exempt from spring closure
MOOSEHEAD LAKE	3-39	No Ice Fishing ; rainbow trout daily quota = 2; bait ban, single barbless hook
"MORGAN" LAKE	3-19	No Ice Fishing ; rainbow trout release; bait ban, single barbless hook Unnamed lake approximately 1.5 km northwest of Pat ("Six Mile") Lake adjacent to Six Mile Hill Road; also called "Highway" Lake
MURTLE RIVER	3-45	Exempt from spring closure
NAHATLATCH LAKE (east and west)	3-15	Single barbless hook; see page 28 in this section for bull trout daily quota
NAHATLATCH RIVER	3-15	No Fishing from Frances Lake downstream approximately 400 m to fishing boundary signs at the logging bridge Downstream of Nahatlatch Lake (including Hannah and Frances lakes; except as noted upstream of), open until Dec 31; No Fishing Jan 1-May 31 No Fishing downstream of Nahatlatch Lake, Jan 1-May 31 Trout daily quota = 2 (none under 30 cm)

Water-Specific Regulations

WATER BODY MGMT UNIT	EXCEPTIONS TO THE REGIONAL REGULATIONS
NICOLA RIVER	3-13 No Fishing upstream of Nicola Lake, Jan 1-June 30 No Fishing downstream of Nicola Lake, Mar 1-Sept 30 Trout release downstream of Nicola Lake, Jan 1-Feb 28 No trout under 25 cm downstream of Nicola Lake Bull trout release
NICOLA LAKE	3-19 Bull trout release
NISKONLITH LAKE	3-27 Engine power restriction - 7.5 kW (10 hp)
NORA LAKE	3-39 No Ice Fishing ; rainbow trout daily quota = 2; bait ban, single barbless hook
"NORMAN" LAKE (unnamed lake approximately 600 m southeast of Durand Lake)	3-19 Rainbow trout daily quota = 2
NORTH THOMPSON RIVER	3-19 Rainbow trout daily quota = 2 (none over 50 cm)
	3-27 Bull trout daily quota = 1 (none under 60 cm)
	Exempt from spring closure
NUGGET LAKE	3-12 No Ice Fishing ; rainbow trout daily quota = 2; bait ban, single barbless hook
PASKA LAKE	3-19 Engine power restriction - 7.5 kW (10 hp)
PASS LAKE	3-29 No Ice Fishing ; rainbow trout daily quota = 1 (none under 50 cm); artificial fly only, bait ban, single barbless hook
PAT LAKE	3-19 No Ice Fishing ; rainbow trout daily quota = 2; bait ban, single barbless hook
PAUL CREEK (downstream of Paul Lake)	3-27 Exempt from spring closure, 🧑🏻 Youth/Disabled Accompanied Water year round (see page 4)
PENNASK CREEK	3-12 No Fishing upstream of Pennask Lake
PENNASK LAKE	3-12 No Ice Fishing ; artificial fly only, bait ban, single barbless hook
PERRY RIVER	3-35 Rainbow trout and char release; bait ban
PETER HOPE LAKE	3-20 No Ice Fishing ; rainbow trout daily quota = 2; bait ban, single barbless hook
PILLAR LAKE	3-26 Engine power restriction - 7.5 kW (10 hp)
PINANTAN LAKE	3-27 Electric motor only - max 7.5 kW
PINNACLE LAKE	3-12 No Ice Fishing ; rainbow trout daily quota = 2; bait ban, single barbless hook
PIONEER (Cecilia) LAKE	3-39 Rainbow trout daily quota = 2
PLATEAU LAKE	3-20 Electric motor only - max 7.5 kW
PRESSY LAKE	3-30 Engine power restriction - 7.5 kW (10 hp)
PRINGLE CREEK	3-20 Exempt from spring closure
PROSPECT CREEK	3-13 No trout under 25 cm Bull trout release
RAINBOW LAKE	3-12 No Ice Fishing ; rainbow trout daily quota = 2; bait ban, single barbless hook
RED LAKE	3-29 Engine power restriction - 7.5 kW (10 hp)
RICHARD LAKE	3-39 No Ice Fishing ; rainbow trout daily quota = 2; bait ban, single barbless hook
ROCHE LAKE	3-20 No Ice Fishing ; rainbow trout daily quota = 2; single barbless hook Electric motor only - max 7.5 kW , south of a line bearing true 244° from a point on the southern tip of the largest island in the south arm of Roche Lake to the westerly shoreline and conversely 64° to the easterly shoreline
ROCK LAKE	3-12 No Ice Fishing ; rainbow trout daily quota = 2; bait ban, single barbless hook
ROSE LAKE	3-20 🧑🏻 Youth/Disabled Accompanied Water April 1-Sept 30 (see page 4) WARNING! Dangerous thin ice due to aeration!
ROSS MOORE LAKE	3-19 No Ice Fishing ; rainbow trout daily quota = 2; bait ban, single barbless hook
SALMON LAKE	3-12 No Ice Fishing ; rainbow trout daily quota = 2; artificial fly only, bait ban, single barbless hook
SALMON RIVER	3-26 Rainbow trout and char release and bait ban downstream of Hwy 97 bridge at Falkland
SCOTCH CREEK	3-36 Rainbow trout and char release; bait ban
SETON RIVER (includes BC Hydro Power Canal upstream of the dam up to signs located on Seton Lake)	3-16 Exempt from spring closure No trout under 25 cm downstream of Seton Lake Downstream of Seton Lake, No Fishing Apr 1-May 31
SEYMOUR RIVER	3-36 Rainbow trout and char release downstream of the falls; bait ban
SHUMWAY LAKE	3-20 No Fishing north of fishing boundary signs located at south end of lake, Apr 1-Oct 31 No Fishing Mar 15-May 14, and rainbow trout and char release , May 15-Mar 14, in the waters lying west of a line between signs at Henstridge Road and Wharf Road to a line between signs on the south and north shores of Little Shuswap Lake (see map A on page 28) No Fishing in the entire area north of Albas, Mar 15-May 14 (see map B on page 28) No Fishing east of a line between fishing boundary signs on Murdock and Semaphore points, to Hwy 1 bridge, Mar 15-May 14 (see map C on page 28) No fishing in Salmon Arm Bay, west of line between Engineer's Point and Sunnybrae Point (see map on page 28), for the conservation of chinook and coho salmon stocks, Sept 1-Dec 31 (anglers fishing from the community pier in the city of Salmon Arm are exempt from the closure) No Ice Fishing Rainbow trout daily quota = 1 (none under 50 cm), annual quota = 5 Char daily quota = 1 (none under 60 cm), annual quota = 5 Bait ban, single barbless hook (anglers fishing from the community pier in the city of Salmon Arm are exempt from the bait ban) Conservation Surcharge Stamp required to catch and keep rainbow trout over 50 cm or char over 60 cm
SHUSWAP LAKE (see maps on page 28) (includes Little Shuswap Lake, that part of South Thompson River between Shuswap Lake and Little Shuswap Lake, Seymour, Anstey and Salmon arms and Mara Lake unless stated otherwise)	3-26
SICAMOUS NARROWS	3-26 Speed restriction (5 km/h)

Water-Specific Regulations

WATER BODY MGMT UNIT		EXCEPTIONS TO THE REGIONAL REGULATIONS
"SIX MILE" LAKE	3-19	See Pat Lake
SOUTH THOMPSON RIVER	3-20	Exempt from spring closure; rainbow trout daily quota = 2 (none over 50 cm), bull trout daily quota = 1 (none under 60 cm) See Shuswap Lake for part between Shuswap Lake and Little Shuswap Lake
SPIDER LAKE	3-39	Rainbow trout daily quota = 2
SPIUS CREEK	3-13	No fishing Jan 1-Sept 30 No trout under 25 cm; bull trout release
SPRUCE LAKE	3-32	Trout/char daily quota = 2 (only 1 bull trout - none under 60 cm); bait ban, single barbless hook
STAR LAKE	3-39	Engine power restriction - 7.5 kW (10 hp)
STEIN LAKE	3-16	No powered boats
STEIN RIVER	3-16	No Fishing Jan 1-May 31; no trout under 25 cm
STONEY LAKE	3-12	No Ice Fishing ; rainbow trout release; artificial fly only, bait ban, single barbless hook
STUMP LAKE	➔ 3-20	Speed restriction (70 km/h)
SULLIVAN (Knouff) LAKE	3-27	Rainbow trout daily quota = 2
SUMMIT LAKE	3-39	No Ice Fishing ; rainbow trout daily quota = 1 (none under 50 cm); bait ban, single barbless hook
TEXAS CREEK	3-16	Exempt from spring closure
THOMPSON RIVER (upstream of Kamloops Lake)	3-28	Exempt from spring closure
THOMPSON RIVER (downstream of signs at Kamloops Lake outlet to the confluence with Fraser River)	CW 3-13 3-14 3-18	No Fishing Oct 1-May 31 Trout/char daily quota = 2 (none under 35 cm) Additional opening from the CNR Bridge downstream of Deadman River to CNR Bridge upstream of Bonaparte River, May 1-31; trout/char release and artificial fly only, May 1-31 Upstream of boundary signs 1 km downstream of Martel: bait ban No angling from boats Downstream of signs at Kamloops Lake: Class II water Oct 1-Dec 31 and Steelhead Stamp mandatory Oct 1-Dec 31 (when open)
THREE VALLEY LAKE	3-34	Lake trout and bull trout (Dolly Varden) release
TRANQUILLE LAKE	3-29	Rainbow trout daily quota = 8; kokanee daily quota = 10
TRANQUILLE RIVER	3-29	Exempt from spring closure
TROUT CREEK (Wells Gray Park)	3-46	No Fishing July 1-Sept 30
TULIP LAKE	➔ 3-20	♿ Youth/Disabled Accompanied Water April 1-Sept 30 (see page 4) WARNING! Dangerous thin ice due to aeration!
TUNKWA LAKE	➔ 3-18	Engine power restriction - 7.5 kW (10 hp)
TUMTUM LAKE	3-42	Bull trout (Dolly Varden) daily quota = 1 (none under 80 cm); bait ban
TUPPER LAKE	➔ 3-18	Electric motor only - max 7.5 kW
UPPER KANE LAKE	➔ 3-13	No Ice Fishing ; rainbow trout daily quota = 2; bait ban, single barbless hook
VICTOR LAKE	3-34	Lake trout and bull trout (Dolly Varden) release
WALKER CREEK	3-32	No Fishing
WALKER LAKE	3-12	No Ice Fishing ; rainbow trout daily quota = 2; bait ban, single barbless hook
WALLOPER LAKE	3-19	WARNING! Dangerous thin ice due to aeration!
WARREN LAKE	➔ 3-27	No Ice Fishing ; rainbow trout daily quota = 2; artificial fly only, bait ban, single barbless hook
WASLEY LAKE	➔ 3-12	No Ice Fishing ; rainbow trout daily quota = 1 (none under 50 cm); bait ban, single barbless hook
WHITE LAKE	➔ 3-26	No Fishing within 400 m of the mouth of Cedar Creek as designated by signs, Dec 1-June 30 Rainbow trout daily quota = 2
WINEHOLT LAKE	➔ 3-39	Rainbow trout daily quota = 2

NOTE: If a lake or stream is NOT listed here, then only the Provincial Regulations (pages 8-10) and the Regional Regulations (page 28) apply. Regulations that have changed from the previous version of the printed synopsis are highlighted in blue. Check for any in-season changes at: www.gov.bc.ca/FishingRegulations.