



File: 16640-06/San Juan River and Harris Creek

Date: July 2, 2025

Recreation Order

Prohibited motorized vehicle recreation use within the natural boundary of the San Juan River, Harris Creek, and adjacent floodplains.

I, Tamara Davidson, Minister of Environment and Parks, order that pursuant to Section 58 (1)(b) of the *Forest and Range Practices Act* (FRPA), all areas identified on the attached map, with the exception of designated roads, which includes the area within the natural boundary of the watercourses, as defined by the *Land Act*, and floodplains on Crown land, are CLOSED for recreational use to:

- All motorized vehicles,
- All off-road vehicles.

This Recreation Order is necessary to protect sensitive fish habitat and cultural values within the areas of the Order.

This Recreation Order is effective as of July 2, 2025, and remains in effect January 1st to December 31st indefinitely.

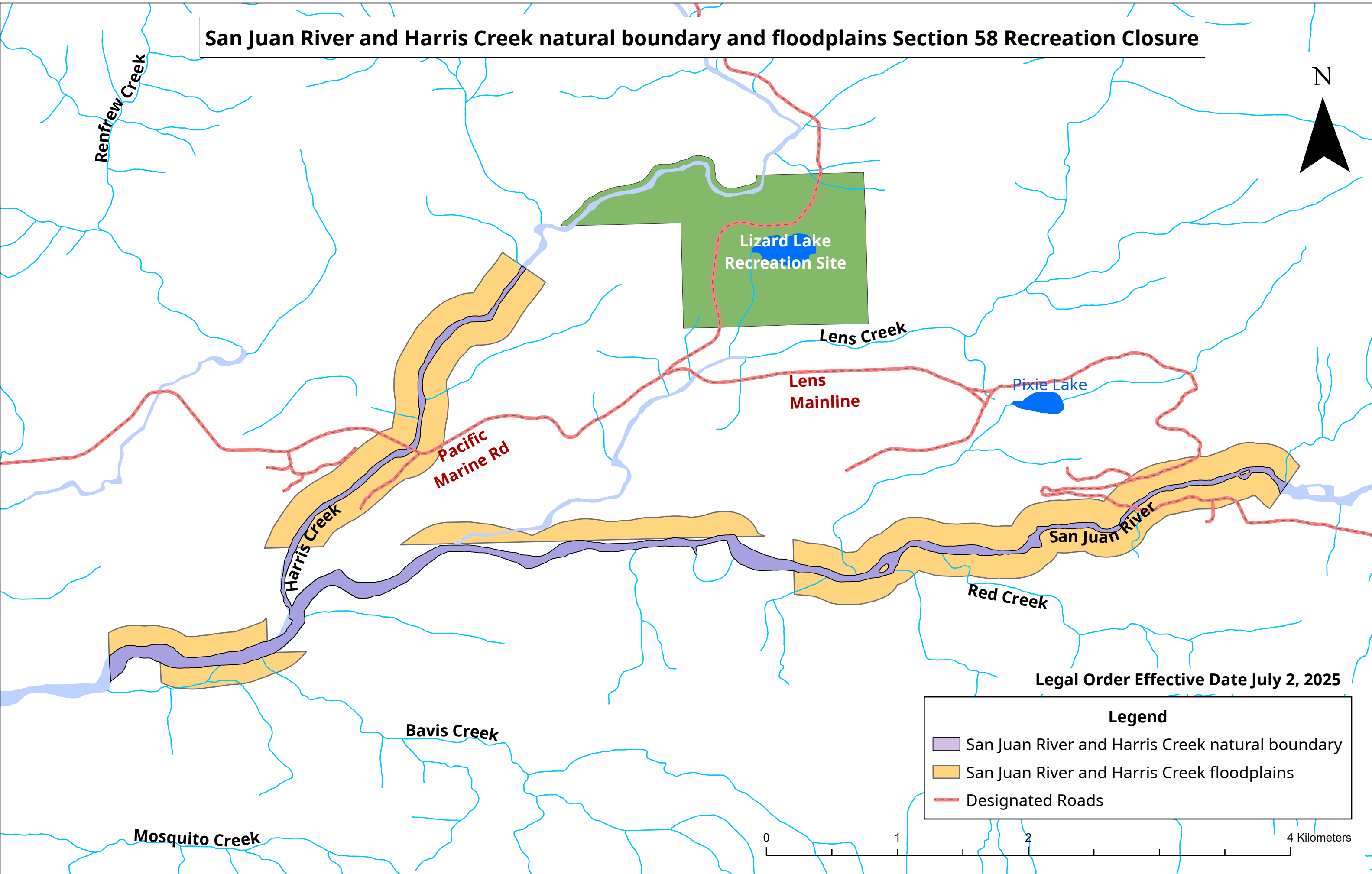
Minister of Environment and Parks (or authorized signatory)

A handwritten signature in black ink, appearing to read "A. Appleton".

Andrew Appleton
Regional Director
Regional Operations, Coast Area
Ministry of Environment and Parks




Attachments: Map of area

San Juan River and Harris Creek natural boundary and floodplains Section 58 Recreation Closure



Legal Order Effective Date July 2, 2025

Legend

-  San Juan River and Harris Creek natural boundary
-  San Juan River and Harris Creek floodplains
-  Designated Roads

