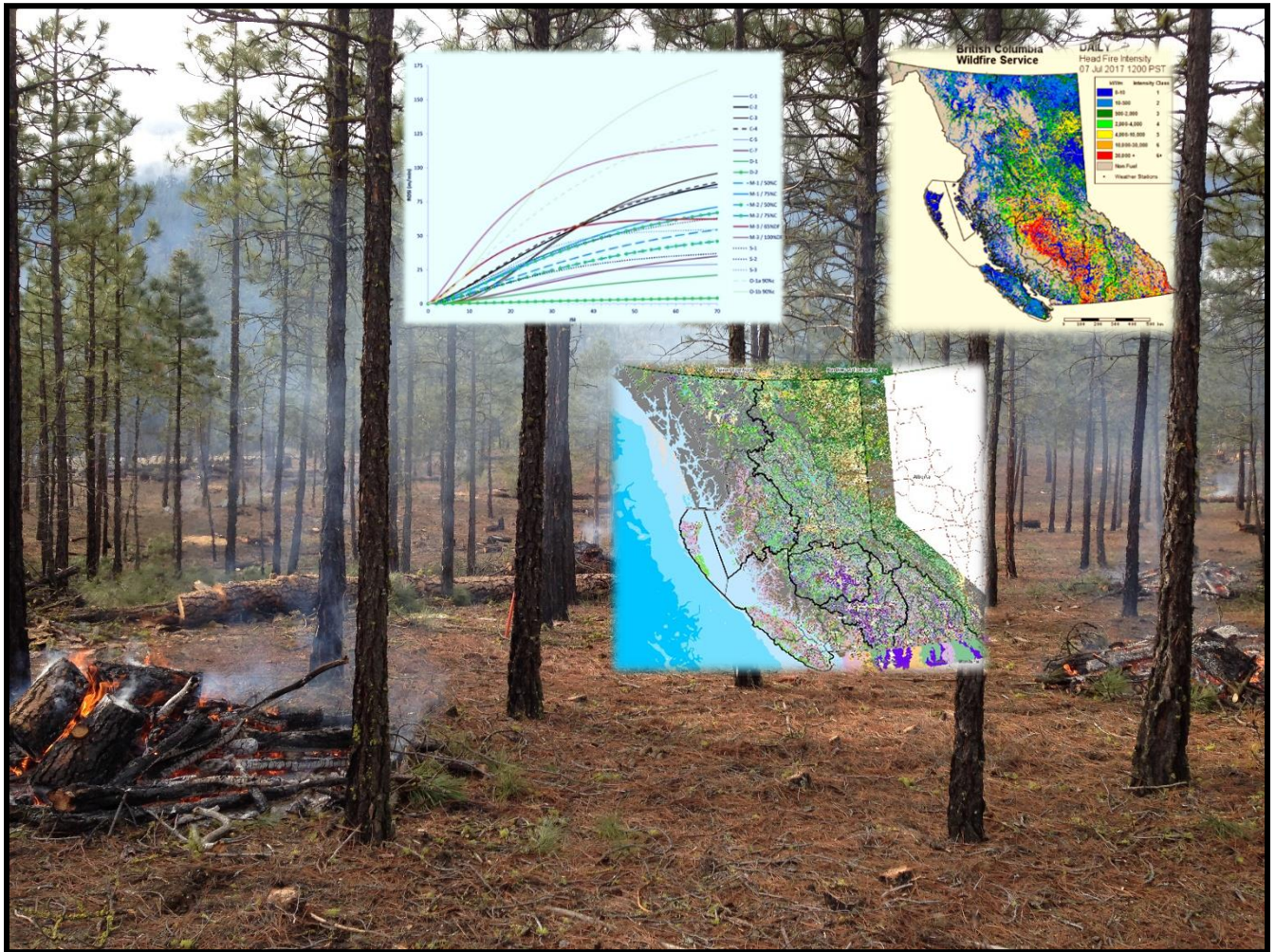


British Columbia Wildfire Fuel Typing and Fuel Type Layer Description

2017



Daniel D.B. Perrakis, Canadian Forest Service, Victoria, BC

George Eade, GeoTech, Victoria, BC

Dana Hicks, BC Wildfire Service, Ministry of Forests, Lands, and
Natural Resource Operations and Rural Development, Prince
George, BC

“Fire managers must rely upon the fuel type descriptions to equate FBP System fuel types to existing forest inventory/site classification schemes [...], including the production of FBP System fuel type maps.”¹

¹ From B.J. Stocks, B. D. Lawson, M. E. Alexander, C. E. Van Wagner, R. McAlpine, T. J. Lynham, and D. E. Dube. 1989. The Canadian Forest Fire Danger Rating System: an overview. *The Forestry Chronicle* **65**:450-457 (p. 454).

BC Wildfire Fuel Typing and Fuel Type Layer Description: 2017

Contents

| | |
|---|----|
| List of Tables | v |
| List of Figures | v |
| Introduction | 1 |
| 1. Background: fire behaviour prediction and the CFFDRS in British Columbia | 1 |
| 1.1 History of FBP fuel-typing in BC | 2 |
| 1.2 FBP Fuel typing across Canada | 3 |
| 1.3 The challenge and subjectivity of FBP fuel typing | 4 |
| 2. Objective – BC Provincial Fuel Type Spatial Data Layer (FTL) | 4 |
| 3. Uses and limitations of Fuel Type Layer | 5 |
| Methods | 8 |
| 4. Fuel Type Layer development process..... | 8 |
| 4.1 Spatial data and pre-processing..... | 8 |
| 4.2 FBP System fuel type descriptions | 9 |
| 5. Fuel typing specifics – process, decisions, and assumptions | 15 |
| 5.1 Fuel Typing Algorithm and BC Vegetation Resource Inventory..... | 15 |
| 5.2 Vegetation attributes used in fuel typing algorithm (from VRI): | 17 |
| 5.3 Working assumptions and applied decision rules for FBP fuel typing..... | 18 |
| 5.4 Specific fuel typing assignments | 20 |
| 5.5 Neighbouring lands | 31 |
| 6. Uncertainty and Knowledge Gaps..... | 31 |
| 7. Exceptions to VRI and data pre-processing | 33 |
| 7.1 Tree Farm Licenses – data provided | 34 |
| 7.2 TFLs and Private timberlands with no data provided | 34 |
| 7.3 Recently harvested and intensely managed areas | 35 |
| Results and Discussion | 36 |
| 8. Fuel type maps and frequency tables | 36 |
| 8.1 Fuel type maps | 36 |
| 8.2 FBP Fuel Type Frequencies..... | 44 |

| | |
|---|----|
| Conclusions and next steps..... | 48 |
| 9. Conclusions | 48 |
| 9.1 Decision frequencies within the FTL | 48 |
| 9.2 Ground-truthing and fuel types | 48 |
| 9.3 Alternatives to the CFFDRS and FBP fuel types | 50 |
| 9.4 Final Conclusions..... | 52 |
| Acknowledgements..... | 53 |
| References | 54 |
| Appendix | 59 |
| A1. FBP Fuel Types | 59 |
| A2. FBP Fuel Type Descriptions | 60 |
| A3. BC conifer species codes..... | 62 |
| A4. Process charts for MPB-affected stands and recent burns | 63 |
| A5. Fuel Typing Algorithm..... | 65 |

List of Tables

| | |
|---|----|
| Table 1. Fuel typing for mountain pine beetle-affected pine stands | 25 |
| Table 2. Fuel type frequency table - all fuel and cover types, 2017 | 44 |
| Table 3. Fuel type frequency by Fire Centre – all cover types, 2017 | 46 |
| Table 4. Mixedwood (M-1/2) percent conifer frequency table, 2017 | 47 |

List of Figures

| | |
|---|----|
| Figure 1. Example of Headfire Intensity, BC SFMS..... | 7 |
| Figure 2. Initial rate of spread curves for most FBP fuel types on flat ground | 12 |
| Figure 3. Initial rate of spread curves on flat ground; lower ISI values only..... | 13 |
| Figure 4. Headfire intensity at lower ISI values, excluding BUI effect | 14 |
| Figure 5. Example of comparison of spread rate fuel types | 23 |
| Figure 6. Mountain pine beetle stands in the red-attack stage..... | 24 |
| Figure 7. Comparison of headfire intensity for mixedwood fuel type examples. | 27 |
| Figure 8. The challenge of fire behaviour prediction in young plantations..... | 32 |
| Figure 9. Piling of coastal slash - altered forestry practices..... | 33 |
| Figure 10. Provincial Overview map. | 37 |
| Figure 11. Cariboo Fire Centre overview. | 38 |
| Figure 12. Coastal Fire Centre overview. | 39 |
| Figure 13. Kamloops Fire Centre overview. | 40 |
| Figure 14. Northwest Fire Centre overview..... | 41 |
| Figure 15. Prince George Fire Centre overview. | 42 |
| Figure 16. Southeast Fire Centre overview..... | 43 |
| Figure 17. Screen capture of CFIS (Crown Fire Initiation and Spread) software model. | 51 |

Introduction

1. Background: fire behaviour prediction and the CFFDRS in British Columbia

This document provides the technical description for the British Columbia (BC) provincial Fuel Type Layer (FTL) used by the British Columbia Wildfire Service (BCWS) as well as forestry and wildfire researchers and consultants. The FTL is a geographic dataset (spatial layer) used to inform fire behaviour prediction at multiple scales and in various contexts within the realms of wildland fire management and research.

Fire behaviour prediction is the science and application of predicting characteristics of wildland fire such as ignition, spread rate and intensity (Pyne et al. 1996, Canadian Interagency Forest Fire Centre (CIFFC) 2003). The main variables affecting wildland fire behaviour are fuels, current and antecedent weather, and topography – characteristics that comprise the fire environment (Countryman 1966). Broadly, the term ‘fuels’ encompasses vegetation and biomass structure, biomass loading, dominant species (especially for treed landscapes), and other characteristics such as forest floor characteristics and forest health issues (e.g. outbreaks of bark beetles or other insects) that affect the flammability and availability of biomass for combustion.

Fuel characteristics are recognized as critical to wildland fire behaviour. Weather and climate effects have been shown to be the major determiners of large fire development across North America (Skinner et al. 1999, Gedalof et al. 2005), but fuel composition and structure remain highly significant. To paraphrase a recent review – while fires can occur without the influence of topography and in diverse weather conditions, without fuels there is no fire (Parsons et al. 2016). The importance of fuels in fire behaviour is recognized at fine and coarse scales. A recent continent-scale comparison of fire radiative power between North America (including BC) and Eurasia noted higher fire intensity values in Canada than in Russia; the difference was attributed to Canadian spruce-pine forests supporting crown fire much more readily than Siberian larch forests, despite similar fire weather in the two regions (Rogers et al. 2015). Other modelling studies have discussed at length the importance of fuels in determining burn probability and landscape flammability in Canadian and across North America (Amiro et al. 2001, Parisien et al. 2011, Parks et al. 2012). Managers tend to focus on fuels as they represent the only element in the fire behaviour triangle that can be manipulated to mitigate fire behaviour (Fernandes and Botelho 2003).

Because of the diversity of terrestrial ecosystems in BC, describing fuels for fire behaviour prediction purposes is a complex task, and one that can be approached in different ways. Fuels can be described qualitatively (using discrete fuel types) or using various quantitative variables related to fuel structure or the amount of available fuel: total dead fuel loading, fuel load by particle size class, tree height, crown base height, live biomass load, and other characteristics (Keane 2013). Across Canada, the primary modeling system used by operational fire management agencies for fire behaviour prediction is the Canadian Forest Fire Danger Rating System (CFFDRS; Stocks et al. 1989, Taylor and Alexander 2006), which uses the fuel types described in the Fire Behaviour Prediction (FBP) System, a sub-component of the CFFDRS (Forestry Canada Fire Danger Group 1992, Wotton et al. 2009). The FBP System represents a primarily qualitative approach to fuel classification, one which matches the structure and assumptions

of its overall empirical (as per Sullivan 2009b) modelling system approach (i.e., the CFFDRS). The FBP System fuel types, though limited in number, are generally considered effective at covering most fire-prone areas of Canada, including BC. Many documents have been published demonstrating the effectiveness and relative accuracy of the CFFDRS and FBP Systems in characterizing fire behaviour in wildfire events in BC and across North America (e.g. Alexander 1991, Hély et al. 2001, Alexander et al. 2013, Perrakis et al. 2014b), particularly for crown fires in conifer and mixedwood forests.

A full review of fuel measurement and characterization, including the benefits and limitations of different modeling systems, is beyond the scope of this document. As the operational agency tasked with managing wildland fire in the province, the BC Wildfire Service² (BCWS) relies on the CFFDRS for many aspects of wildland fire management, including operational fire behaviour prediction (decision support related to safety, suppression efficiency, tactics, aircraft and equipment use, etc.); fire season preparedness and resource pre-location; regulation of industrial and recreational activities; participation with national and interagency resource exchanges and working groups; training for suppression staff; and modeling of fire hazard and risk for planning and risk mitigation purposes outside the fire season. The depth of experience among BC fire management personnel with the current and past versions of the CFFDRS extends for multiple decades among senior members. One fuel and fire behaviour prediction system is used provincially for the vast majority of fire management tasks in the province. In step with other fire management agencies across Canada, that system is the CFFDRS/FBP System (Taylor and Alexander 2006), and is likely to remain such for the foreseeable future. A brief discussion of alternatives to the CFFDRS can be found in Section 9, although these are not the focus of the majority of this report.

This document therefore describes the process by which the entire geographic surface of the province is categorized into one of the FBP fuel types for wildland fire behaviour prediction purposes. Those areas considered non-flammable – primarily water bodies; alpine rock and ice; and developed agricultural (irrigated), urban, or fully cleared surfaces – are included in this process and typed as non-fuel or water, as described in detail in Section 5.5

1.1 History of FBP fuel-typing in BC

The present process builds upon a number of similar initiatives aimed at categorizing the provincial landscape for fire behaviour purposes previously conducted in BC and elsewhere. As the first version of the CFFDRS was being documented, Stocks et al. (1989) initially suggested that fire managers should use the FBP fuel type descriptions to develop agency fuel type maps based on forest inventory data. Hawkes et al. (1995) developed the first such scheme for classifying portions of BC into FBP fuel types, using spatial data at a 4 km² resolution as part of an early fire threat analysis. Taylor et al. (1998) followed with an effort that included succession modeling of stand and fuel changes through time in southern interior BC.

² The BC Wildfire Service is a branch of the Ministry of Forests, Lands, Natural Resource Operations and Rural Development; see <http://bcwildfire.ca>.

Between approximately 1999 and 2001, with the increasing availability of GIS platforms and spatial data, a full provincial FTL was produced by J. Beck and G. Eade (unpublished files, BC Ministry of Forests, Lands, Natural Resource Operations and Rural Development, Victoria, BC) that provided FBP fuel type information across the province at a 0.25 hectare resolution based on the then-new Vegetation Resource Inventory initiative (see Section 2, below). The Beck and Eade layer was static thereafter, not reflecting any disturbances, forest growth, or land cover changes since it was developed. After several years that included major disturbances (significant wildfire years and the largest mountain pine beetle epidemic in provincial history, among others) the limitations of the existing layer became apparent, as was the need for a dynamic process that included periodic refreshing. A Fuel Typing Task Group (see Acknowledgements section, below) was established in 2009, made up of personnel from the BCWS (at the time called the BC Ministry of Forests Protection Branch), but the group was dissolved in early 2011 when it became apparent that the detailed steps of the fuel typing algorithm were not conducive to the ‘committee conference call’ approach. In 2011, the responsibility was turned over to the present authors to produce a draft decision matrix for a new FTL, which at that time was 10 years old and seen as out of date.

After several iterations and revisions, the BCWS (then called the Wildfire Management Branch) adopted a trial version of FTL for operational use in 2013, for calculations using the Spatial Fire Management System and other software applications (see Section 3). An informally-published version of the present document describing the FTL was finalized in early 2016 (with the analysis and results based on the 2015 vegetation data, reflecting 2014 conditions) and posted to the BC Wildfire Service website (Perrakis and Eade 2016). The present document represents a more formalized and updated version, including important changes in the treatment of areas burned in the past decade or so (see Section 5.5).

1.2 FBP Fuel typing across Canada

In addition to BC, most provincial and territorial wildfire management agencies in Canada have developed schemes for fuel typing their lands under responsibility. Several of these are available as published reports. For example, the Province of Quebec (Pelletier et al. 2009), the Yukon Territory (Ember Research Services Ltd. 2002), several areas managed by Parks Canada (e.g. Wilson et al. 1994, Achuff et al. 2001) and a number of national schemes³ (e.g. Nadeau et al. 2005) have been documented presenting best-fit FBP fuel types for large areas of Canada. The principal problem throughout these various efforts has been how (or even *if* it is appropriate) to assign the most representative FBP fuel type to a the wide variety of vegetation types and structures that comprise a particular administrative area; the challenge exists given that vegetation communities defined and described by forest inventory variables are usually aimed at informing timber management objectives rather than fire behaviour prediction. This results in a certain degree of subjectivity associated with fuel type assignments, since the forest inventory data is often lacking the details needed to assign FBP fuel types using purely objective or scientific criteria. This is discussed in greater detail in Section 5.3.

³ The Canadian Wildland Fire Information System (CWFIS), which consists of online publicly-available tools and interface for monitoring wildfire activity across Canada, includes an up-to-date national fuel type layer produced by the Natural Resources Canada-Canadian Forest Service; see <http://cwfis.cfs.nrcan.gc.ca/home>. Contact Brian Simpson at the Northern Forestry Centre (brian.simpson@canada.ca) for more information.

1.3 The challenge and subjectivity of FBP fuel typing

Similar to these other fuel typing schemes, the present process was based as much as possible on objective criteria, including scientific studies, experimental burn data, wildfire documentation, and informed assumptions from fire behaviour theory. However, much of it was ultimately based on the opinions of the authors and those of our colleagues⁴ from observing fire behaviour in the field, as well as our ability to express in computer code various informal heuristic practices, generally recognized by practitioners as ‘rules of thumb’ (see also Section 5.3). Although we have striven for clarity and transparency as much as possible in this document, the FBP fuel typing process is inherently subjective, and the vegetation communities of BC frequently fall through the cracks between the FBP fuel types. Empirical fire behaviour prediction systems require a very large dataset of studied fires, and in a large and diverse province such as BC, many additional fuel types would need to be studied and defined to encompass the variety of terrestrial ecosystems. The broad goals for all of these efforts are to improve fireline safety and fire management efficiency; secondary objectives include overall institutional accountability and transparency, and facilitating continuous improvement in fire behaviour prediction and wildfire management in general.

2. Objective – BC Provincial Fuel Type Spatial Data Layer (FTL)

The objective of the fuel characterization process was to produce a spatial data layer that classified the provincial area into FBP fuel types. The resultant product is termed the Provincial FBP Fuel Type Layer (FTL), and consists of polygon and raster datasets that provide forest fuel type information for all of BC for fire behaviour prediction and related purposes. The FTL was assembled primarily from FLNRO forest inventory data from the provincial Vegetation Resource Inventory (VRI) program⁵. The VRI dataset, in turn, consists of a set of polygons and their respective land cover attributes⁶ covering all of British Columbia. The resulting dataset consists of over 4.7 million VRI polygons (and consequently, fuel type polygons in the FTL) representing over 94 million hectares of land area, the entirety of BC, which were finally processed into a raster grid for further processing in fire behaviour software modeling systems.

The basis for converting VRI polygons to FBP fuel types was an extensive set of decision rules (called the ‘fuel type layer algorithm’), fully documented in the Appendix (Section A4). These decision rules describe the conversion details between vegetative, ecological, and stand history variables, including forest harvesting and other disturbances and management activities, and best fit FBP fuel types, and represent the technical heart of the fuel typing process.

⁴ Additional contributors and reviewers are listed in the Acknowledgements section.

⁵ For a full description of the VRI program, including recent updates, see <https://www2.gov.bc.ca/gov/content/industry/forestry/managing-our-forest-resources/forest-inventory/data-management-and-access> .

⁶ VRI attributes are described and defined in a published data dictionary; see https://www2.gov.bc.ca/assets/gov/farming-natural-resources-and-industry/forestry/stewardship/forest-analysis-inventory/data-management/standards/vegcomp_poly_rank1_data_dictionary_draft40.pdf .

The algorithm has been assembled based on the authors' experience in implementing the FBP System in British Columbia, with considerable input from other members of the BCWS Fire Behaviour Specialist Working Group (FBS WG). The FBS WG is continually involved in the process of updating and refreshing the algorithm, as new evidence is incorporated; these include observations from wildfires and prescribed burns, published case studies, and new research findings. The results of this effort are shown in this document as tables and simplified maps of the final output layers (Section 8). However, the main benefit is the use of these products by the BC Wildfire Service and other contractors and professionals for operational forecasting, planning, and simulations. These specific uses are discussed in Section 3.

The FTL is refreshed annually following the VRI update cycle; typically this occurs during the winter or early spring. Since the process is labour-intensive, a semi-annual (every two years) update schedule is being considered for future updates.

3. Uses and limitations of Fuel Type Layer

The FTL is used as basis for FBP System-based fire behaviour modeling and forecasting across the province at multiple scales and in different contexts:

- At the operational wildfire incident level, the FTL can be used as a starting point for fire behaviour forecasting and tactical planning; a fuels map based on the FTL is a typical starting guide prior to more detailed field assessment of fuels
- At the regional (e.g. BCWS Fire Centre) level, modelling based on the FTL can help with wildfire regulation, including bans on industrial and recreational activity; additionally, Fire Behaviour Advisories are issued to alert suppression crews are based on forecast headfire intensity, and for other purposes related to resource preparedness for operational fire management
- At various spatial and temporal scales, the FTL serves as a base layer for running fire behaviour modeling software applications based on the FBP System:
 - SFMS (Spatial Fire Management System; see Figure 1) – provincial-scale daily and hourly approximations of fire behaviour and danger rating (Englefield et al. 2000)
 - Prometheus (fire behaviour simulation program, scenario-based) – for fine scale, incident-based fire behaviour prediction for operational use and planning (Tymstra et al. 2010); a batch version that can run multiple simulations at once is also available as a standalone program, called Pandora⁷
 - PFAS (Probabilistic Fire Analysis System) – long-term fire behaviour simulation program for fire incidents, for estimating probability and direction of large fire growth using climatology (Anderson 2010)
 - Burn P3 (Burn Probability, Prediction, and Planning) – regional scale fire probability and risk modeling system, using simulations of thousands of fires based on local fire history (Parisien et al. 2005, Parisien et al. 2013)

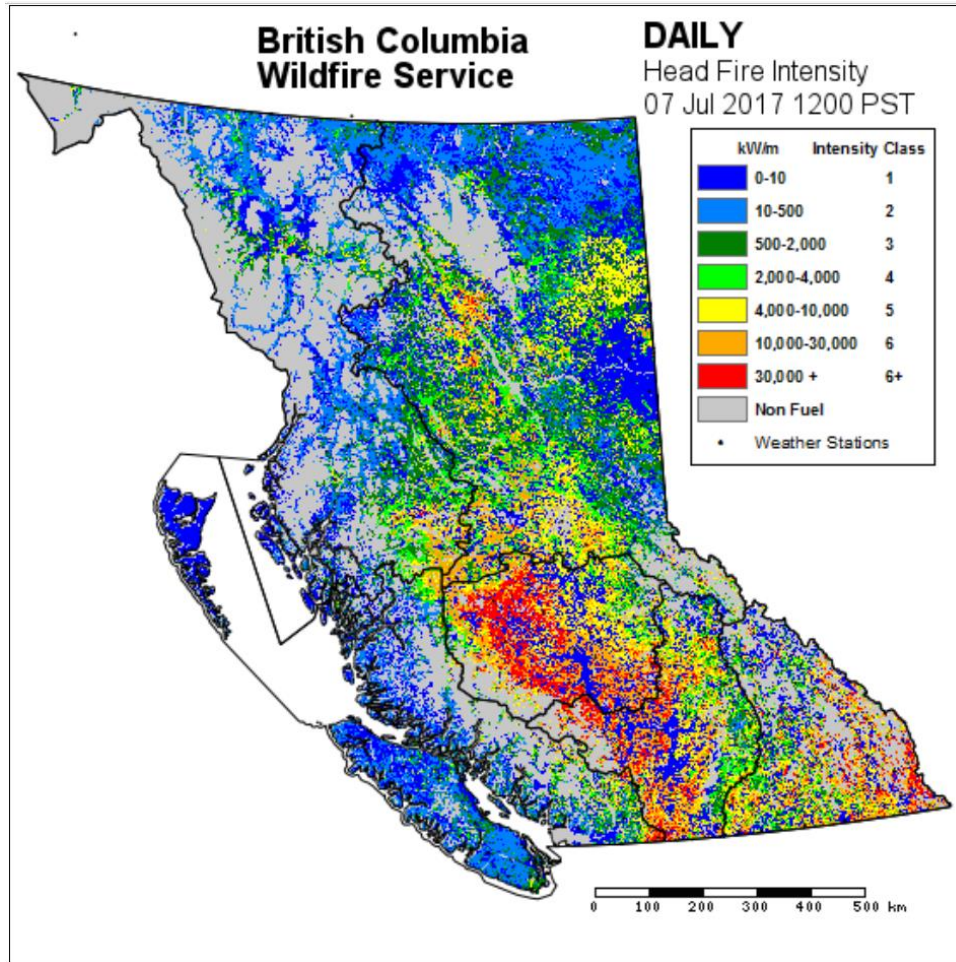
⁷ See also http://firegrowthmodel.com/Prometheus/overview_e.php and http://www.firegrowthmodel.ca/pandora/overview_e.php.

- CanFire (Canadian Fire Effects model; formerly BORFIRE, or Boreal Fire Effects Model) – model of fire impacts, emissions, and tree mortality (De Groot 2006, 2010)
- At the regional and provincial level, the FTL has been used for producing fire risk and threat analyses. These typically incorporate fire behaviour calculations based on benchmark weather conditions (Hawkes and Beck 1997, Beck and Simpson 2007).

Operational and long-term use of the FTL is ongoing. The BCWS recently produced a province-wide Provincial Fire Threat Analysis (PSTA) in 2016 based on a 2014 draft version of the FTL (Anonymous 2016b). However, that version of the FTL did not include any fuel type modifications due to the recent mountain pine beetle outbreak (see Section 5.4.2) or recent wildfire disturbances (see Section 5.4.6). Modifications reflecting these land cover changes, as best as possible given data limitations, have been included in the present document. An updated version of the PSTA is currently being finalized using the present FTL (Kelly Osbourne, BC Wildfire Service, personal communication September 2017).

An important decision was made early on to make the fuel type layer seamless, representing the entire land area of the province with no ‘blanks’ or ‘white areas’ on the map; this was a software requirement for running some of the modeling programs. Additionally, a seamless layer was deemed important to at least provide some minimum information on fire behaviour potential for all areas of the province. It is of little benefit to leave an blanks on the map, which suggests that nothing whatsoever is known about fuel structure in a particular area, and therefore nothing can be predicted about fire behaviour.

Figure 1. Example of Headfire Intensity screen from BC's implementation of the recently updated Spatial Fire Management System (Englefield et al. 2000)



While every effort was made to produce a comprehensive fuel type product to be used for detailed fire behaviour prediction, the FTL is not intended to replace local ground-truthing of the vegetation in the selection of best-choice fuel type. The FTL process and algorithm are updated annually and when new information becomes available; this is done at the province-wide scale, and often misses detailed stand-level information that can have a significant effect on fire behaviour characteristics. Operational fire behaviour prediction, in particular, demands proper ground-truthing of fuel type and fuel structure. A broader discussion of field verification of vegetation and fuel type attributes can be found in Section 9.2.

Methods

4. Fuel Type Layer development process

4.1 Spatial data and pre-processing

Although most of this document describes a process for selecting FBP fuel types, implementing these choices operationally involved many steps of spatial data processing and manipulation. Several procedures needed to be completed to prepare the BC VRI dataset ('Veg comp poly rank1') for fuel typing using the FTL algorithm, while other processes were developed to fill gaps in the VRI where data was nonexistent or suspect. Additional details around VRI data gaps can be found in Section 7.

This pre-processing consisted of four steps, primarily implemented by running Python (Python Software Foundation, Beaverton, Oregon, USA) scripts in an ArcGIS 10.3 (Environmental Research Systems Institute, Redlands, California, USA) environment

- Defining a layer of recently harvested cutblocks
 - This layer is a product ('Consolidated_Cutblocks') produced by the Forest Analysis and Inventory Branch; our process used the harvest openings from the past 10 years to reflect disturbances newer than the latest VRI updates
- Dissolving VRI polygons smaller than 1 hectare into their larger neighbours
- Importing additional data to fill gaps in the VRI layer from Tree Farm License (TFL) and private land holdings, where possible; see Section 7
- Importing data from the Canadian Forest Service national fuel type raster (as described in Section 1.1) to fill gaps where data from private landowners and TFL areas was unobtainable; see Section 7
- Clean-up of problem polygons that were known to cause errors when processed using the fuel typing algorithm
 - This applied to certain ocean areas, polygons with missing geometry, missing biogeoclimatic zone⁸ information, very old Harvest_Date attributes (pre-1900), etc.

These pre-processing steps were much more technically involved than the cursory description provided here. Additional details can be provided upon request.⁹

After these steps were completed, the resultant polygon layer was ready for the main processing steps described in the fuel typing algorithm (shown in full detail in the Appendix, section A4). This was implemented in a Python script to produce a resultant classified fuel type polygon dataset. The polygon layer was then converted to a 0.25 ha (50 x 50 m) raster layer for ready use by fire modeling applications, as previously described (Section 3).

⁸ See the BC BECWEB site for more information: <https://www.for.gov.bc.ca/hre/becweb/>.

⁹ Processing details are documented in the working document 'WMB Fuel Type Update', by George Eade, Geo-Tech Systems; latest version written in September 2017 and held by BC Wildfire Service, Prevention Section, Victoria, BC.

The final step in assembling the fuel type layer was to append the fuel type raster data from neighbouring administrative areas (Yukon Territory, Northwest Territories, Alberta, and northern sections of the USA states Washington, Idaho and Montana) to the BC border. This process is described in section 5.5.

4.2 FBP System fuel type descriptions

As previously described, the FTL fuel types consist of the standard fuel types from the Canadian Forest Fire Danger Rating System, Fire Behaviour Prediction System (see Forestry Canada Fire Danger Group 1992, Wotton et al. 2009). The Appendix, Sections A1 and A2, contain more detailed descriptions from these formal sources.

A brief overview of the FBP System fuel types follows, including their application for fire behaviour prediction in BC vegetation types.

- There are 16 official FBP System fuel types, although some of these are seasonal variants (e.g. M-1 and M-2); one unofficial type is also frequently used (D-2; Alexander 2010); additional new fuel types (official or unofficial) may be used in near future (e.g. C-3R for red-attack mountain pine beetle-killed stands; Perrakis et al. 2014b)¹⁰.
- In general, fuel types are defined in the FBP System by overall vegetation structure (e.g. mature conifer forest); dominant species (e.g. fully stocked lodgepole pine)¹¹; and understory, ladder fuel, and forest floor characteristics (e.g. continuous feathermoss with a sparse understory conifer layer)
- Each fuel type model consists of a set of empirically-derived parameters for use in rate of spread equations and fuel consumption equations, as well as other constants (crown base height (CBH), crown fuel load (CFL), buildup effect parameters). Most of these values are meant to be constants used in calculations, applied categorically to the discrete fuel types; they are not considered 'user inputs' and are not meant to be modified, except in certain well-understood cases, as follows:
 - The M-1 and M-2 fuels have a 'percent conifer' value (0 to 100%) that must be specified;
 - In many software applications, a green-up date switches between the 'leafless' (M-1, M-3, D-1) and the 'green' or 'leafed-out' (M-2, M-4, D-2) fuel type on the estimated date of deciduous bud-flush, in late spring or early summer
 - The M-3 and M-4 fuel types have a 'percent dead fir' value (0 to 100%) that must be specified, and a green-up date can be used to switch between these two types;

¹⁰ At the time of writing, the authors are aware that operational sections within the BCWS occasionally use fuel types developed internally that have not been formally documented and are not official FBP fuel types. Thus, the 'modified C-3' and 'C-7b' fuel types are used for certain operational processes, such as preparedness planning; these are not considered here. Contact the authors for further details.

¹¹ Common names are used for all vegetation species in this document (as per forestry conventions in British Columbia and the BC Vegetation Resource Inventory standards); see Appendix 3 for species codes and Latin names.

- However, M-3 and M-4 are not typically used in BC, except in one specific case – red-phase mountain pine beetle-attacked pine stands; see Section 5.4 below
 - The ‘Open’ O-1 fuel type, typically used for grass fuels, has several parameters that can be user-selected, making it highly flexible:
 - O-1 has two variants, each with separate parameters, that define the matted (winter/spring; O-1a) and standing (summer/early autumn; O-1b) phases, respectively;
 - Some software applications use a grass green-up date for switching between O-1a to O-1b
 - A ‘percent curing’ value (0 to 100%) must be specified, describing to what extent the new growth has cured, or become desiccated; this is highly influential on fire behaviour
 - a grass fuel load value (0 to about 20 t/ha) can be specified which affects fire intensity (but not spread rate); alternatively, the national default value (3.5 t/ha; Wotton et al. 2009) can be used
 - The C-6 value has a ‘crown base height’ value that must be specified; however, this fuel type is not used at this time in BC (see section 5.4.1 below).
- Other than the quantitative constants and variables mentioned above, vegetation characteristics that define fuel types are described only qualitatively. Thus, users must rely on their own experience and training to identify and characterise forest stand structure terms such as ‘well-stocked’, ‘moderate density’, ‘continuous [or discontinuous] litter’, ‘shallow’, ‘moderately deep’ and so on.
- The FBP System outputs include a variety of primary and secondary fire behaviour characteristics; however, the outputs of greatest interest are usually rate of spread (ROS) and frontal intensity (as per Alexander 1982), referred to here as headfire intensity (HFI), as per FBP System convention.

Figures below show examples of predicted ROS (Figures 2-3) and headfire intensity (Figure 4) for most fuel types used in BC. For fuel types with variable user-controlled parameters, commonly used examples are provided (e.g. M-2, 50% conifer). While the HFI values go off the chart for certain fuel types (Figure 4), the relationship between fuel types is apparent from the graph.

Although the output values shown in these figures (ROS and HFI) are dependent on certain assumptions regarding weather and fuel moisture, particularly for HFI (Figure 4), the relative ranking of fuel types in terms of these fire behaviour characteristics is generally consistent. For example, the C-3 fuel type exhibits a faster spread rate and higher HFI than C-7, C-5, D-1 or D-2 for any given combination of fire weather index conditions. The C-2 fuel type has higher ROS and higher HFI than C-3 in most conditions, though the reverse is true at very high or extreme ISI levels (ISI > 36 or so), due mostly to the higher CFL value of C-3¹². Similarly, the C-2 fuel type by definition has faster spread and higher HFI than any percent

¹² As explained in FBP System formal documentation, several common data points were used for curve-fitting the extreme end of the C-2, C-3 and C-4 fuel type ROS models. Therefore, the differences between fuel type ROS models at high ISI values is an artefact of the regression process, not an actual difference based on observations.

conifer value of boreal mixedwood (M-1 or M-2) fuel type, as these are an arithmetic blend of C-2 and the much less volatile D-1 type (Forestry Canada Fire Danger Group 1992). The only ambiguous rankings (where rankings vary depending on FWI values) between commonly used fuel types in BC are between C-5 and C-7. These fuel types have approximately similar spread rate relationships (small but possibly important differences; Figure 2, Figure 3); the HFI ranking depends on BUI and ISI levels (C-7: 10 m CBH, 0.5 kg/m³ CFL; C-5: 18 m CBH, 1.5 kg/m³ CFL; Forestry Canada Fire Danger Group 1992).

The other highly variable fuel type is O-1 (*a* and *b* variants), which varies from the fastest-spreading fuel type at high curing rates (Figure 2) to barely above zero fire spread at lower curing rates (not shown; see Wotton et al. 2009, Taylor and Alexander 2016). This makes working with the O-1 fuel type challenging, as the variables of interest, particularly curing, changes constantly throughout the fire season.

These figures, showing relative spread rates and HFI values predicted by the different FBP fuel type models, as well as structural models related to the FBP system data (Cruz et al. 2004, Alexander et al. 2006) were used considerably in the fuel typing process as a means of comparing the various fuel type models.¹³

¹³ The FBP Graphing Tool, created by author DDBP, is a MS Excel- (Microsoft Corp., Redmond, Washington, USA) based tool for comparing fuel type models, available for public download. See https://www.researchgate.net/publication/295263648_FBP_Graphing_Tool .

Figure 2. Initial rate of spread (ROS_i) curves for most FBP fuel types on flat ground; ISI represents the Initial Spread Index; excludes Buildup Index effects on spread rate. Fuel type abbreviations are described in Section 4.2.

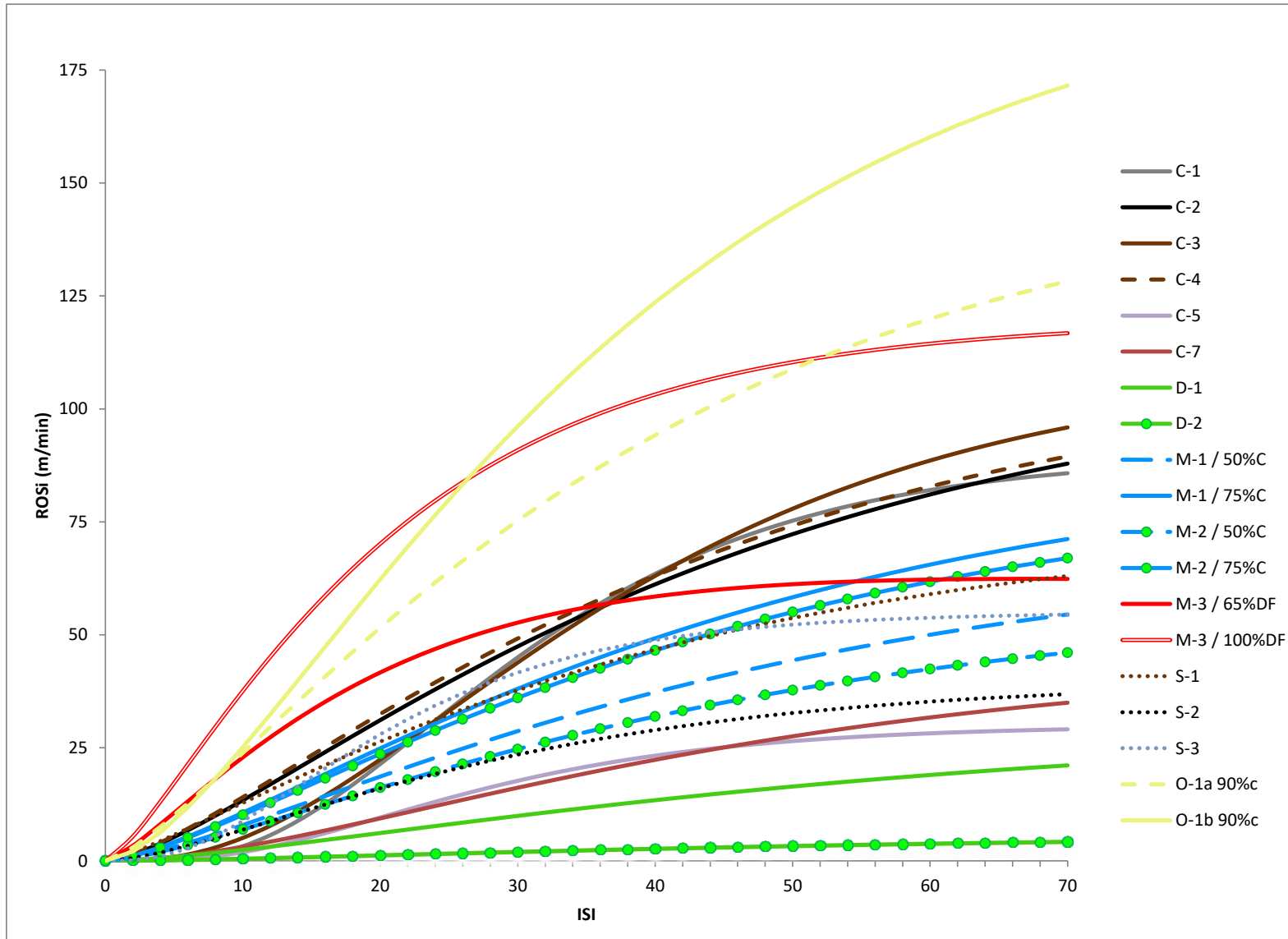


Figure 3. Initial rate of spread (ROS_i) curves for most common forest fuel types on flat ground; lower ISI values only for greater detail. Fuel type abbreviations are described in Section 4.2.

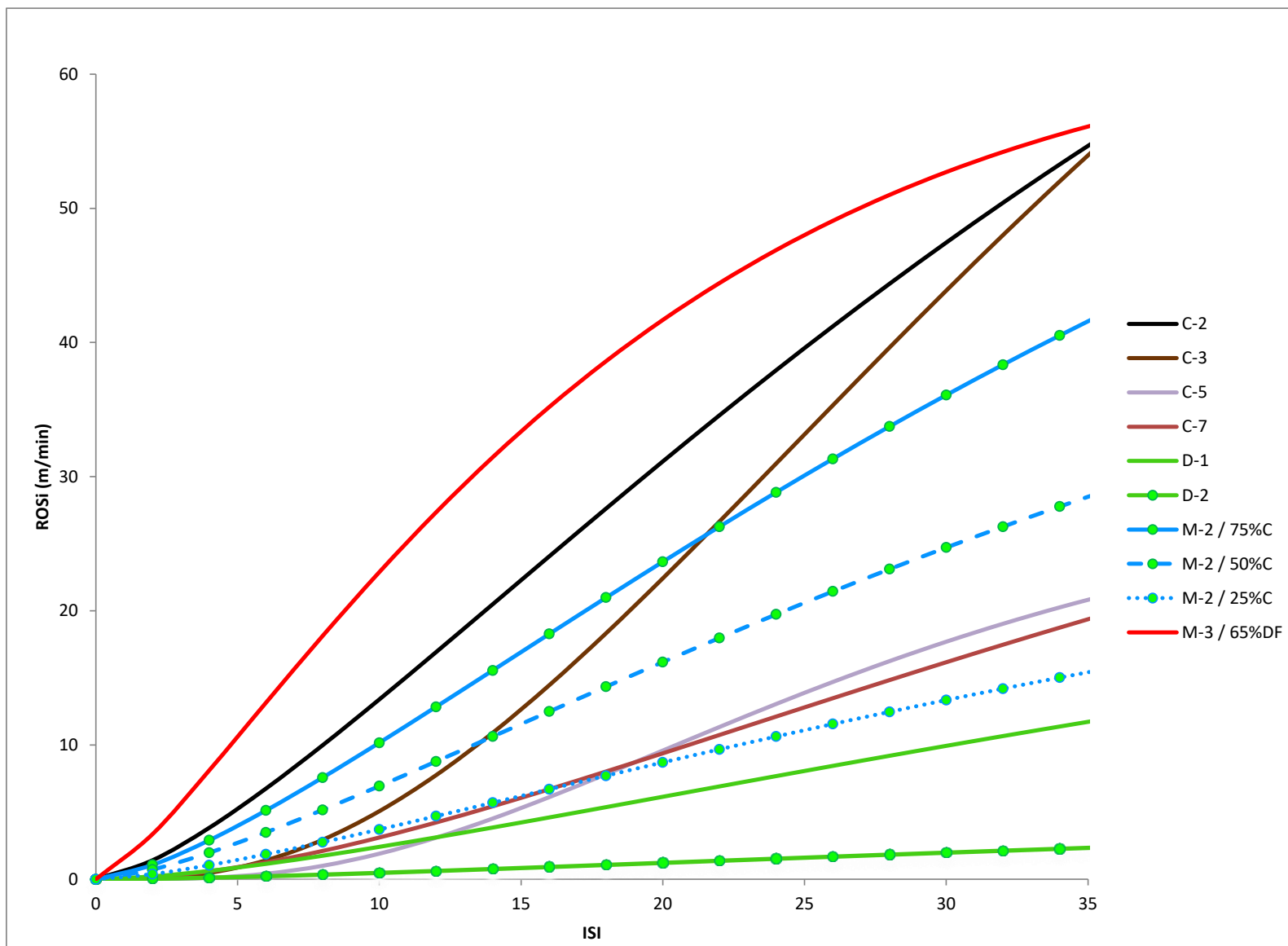
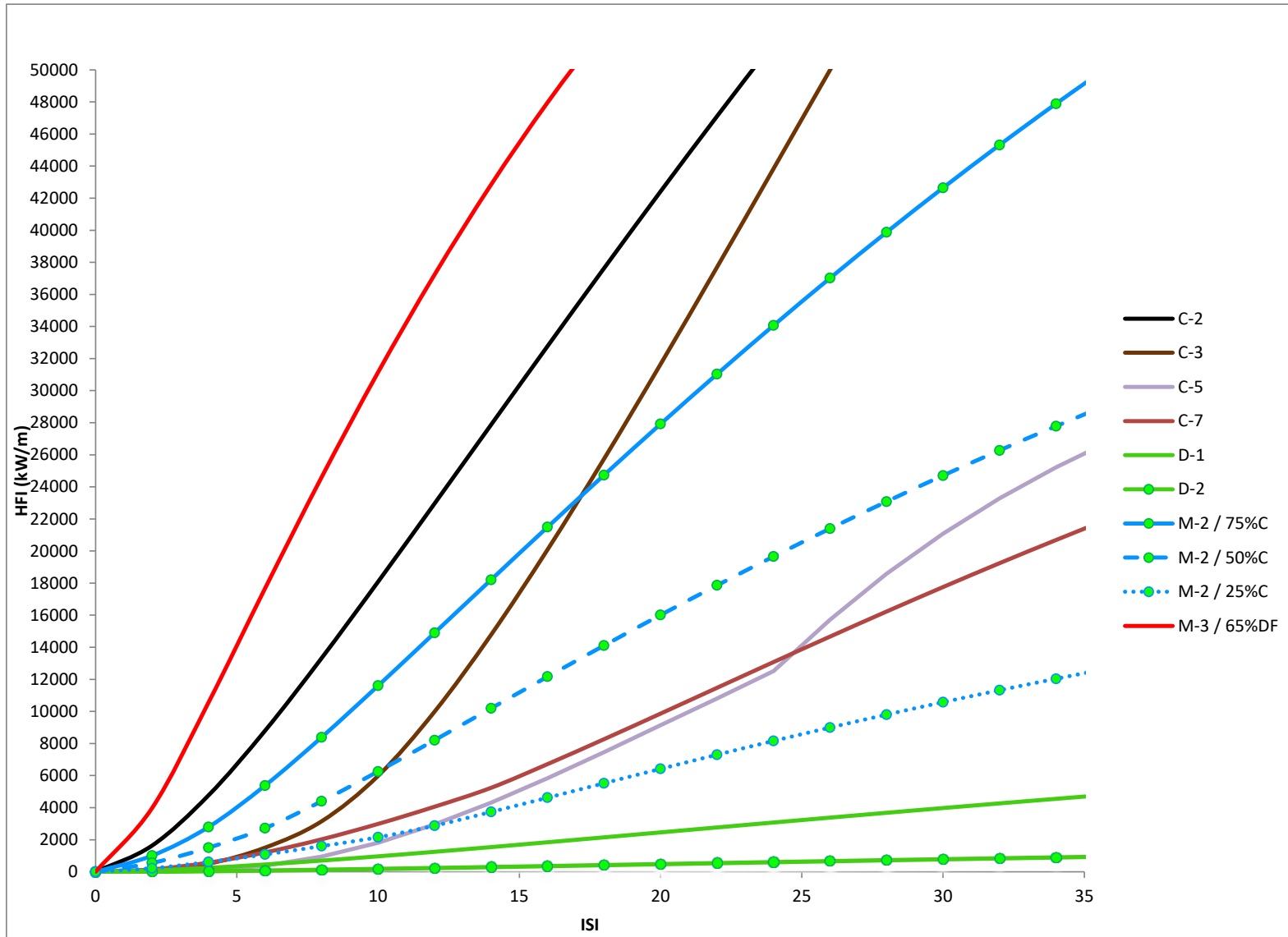


Figure 4. Headfire intensity (HFI) of common fuel types at lower ISI values; excludes BUI effects on spread rate. Assumptions: FFMC 91, BUI 70, FMC 97, flat ground; curve shapes are approximate. Fuel type abbreviations are described in Section 4.2.



5. Fuel typing specifics – process, decisions, and assumptions

5.1 Fuel Typing Algorithm and BC Vegetation Resource Inventory

The fuel typing algorithm defines the detailed decision rules that were used to classify a polygon into one of the FBP fuel types (or identify it as non-fuel), based on the BC Vegetation Resource Inventory (VRI) 'Veg comp poly rank1' layer attribute data. The current algorithm, used operationally by BCWS in 2017, is shown in the Appendix (Section A4).

In order to assign the best-fit fuel type for predicting fire behaviour, vegetation inventory attributes were interpreted using a logical hierarchy of increasing detail. Attribute values for a polygon include very basic vegetation information (e.g. describing if a spatial polygon is vegetated or non-vegetated – BCLCCS Level 1; see 'Coarse classification' below) as well as more detailed structural characteristics, such as the percentage of a forest stand that is dead (due to mortality from insects and pathogens), for example. Additional attributes provide detailed quantitative values from measured, projected (modelled), or interpreted sources (e.g. tree height, crown closure, percent of dominant trees of a certain species), based on VRI standards. Although the VRI data model contains over 100 attribute fields, many attributes are frequently not populated (i.e. contain null values). This is sometimes because the attribute does not apply to a particular stand or location; for example, there are attributes for up to 6 different species of trees; stands with 1 or 2 species will have null values for Species #3 through Species #6. In other cases, the attribute could apply, but has not been populated due to decisions made or data available at the time of data entry during the inventory interpretation process. For example, many treed stands do not have 'Site_index' attribute populated, as this attribute (representing a modelled estimate of forest productivity) has not been studied for that location or species. Other attributes such as those describing understory characteristics (e.g. 'Herb_cover_pct', 'Shrub_height', 'Bryoid_cover_pct') are frequently null. Therefore, there was a requirement for decision rules in the FTL algorithm to be capable of accommodating both detailed information as well as complete uncertainty (null values) for many vegetation characteristics.

Decision rules for classification were established based on broad (e.g. treed vs non-treed) and specific (e.g. tree height > 4 m) attributes of vegetation species, stand structure, and other characteristics believed to be structural drivers of fire behaviour (see Section 5.2, below, for the list of attributes used in the FTL algorithm). In addition to vegetative or ecological characteristics, VRI attributes also include administrative and geographic information (e.g. parcel number, name of interpreter, polygon area, etc.) that were not used in the fuel typing process.

5.1.1 Coarse classification: BCLCCS

The initial, coarsest attributes for determining overall fuel characteristics for most stands were the BC Land Cover Classification (LCCS) values. The BC LCCS comprises 5 levels of derived attributes that define broad cover types for the VRI polygons¹⁴:

- Level 1: **vegetated** (V: forest, grassland, shrubland, etc.) vs. **non-vegetated** (N: for rock, water, recently disturbed bare land, etc.);
- Level 2: **treed** (T: forest stands) vs. **non-treed** (N: < 10% crown closure);
- Level 3: **alpine** (A) vs. upland (U) or wetland (W) sites; only used to identify alpine areas in FTL
- (Level 4 describes overall vegetation lifeform (e.g. Treed Mixedwood, Shrub Tall); these are not used in the FTL)
- Level 5: vegetation density class
 - for treed polygons, classified as **Sparse** (SP: 10-25% crown closure), **Open** (OP: 26- 60% closure), or **Dense** (DE: > 60% closure);
 - definitions differ for non-treed cover types (not used in FTL)

5.1.2 Additional attributes: forest stand characteristics

Following the first stages of the BCLCCS (Levels 1 and 2), forested (treed) polygons were then divided into single-species (or nearly so) stands, where the dominant tree species cover (SPECIES_PCT_1) represented 80% or more of the tree layer, versus mixed-species stands (Species_pct_1 < 80%). To avoid errors or 'blanks' (see Section 3), decision rules needed to encompass all tree species found in BC, including all conifer and deciduous species (as well as appropriate classification for non-forested areas). Thus, single species stands were then classified by tree species. Mixed-species stands were classified by the percentage split between conifer and hardwood (deciduous) species, as conifers in the overstory are key determiners of crown fire potential. Further differentiation for treed stands beyond the dominant species level depended on other stand characteristics deemed important to fire behaviour, including secondary species, harvesting history (recently logged or not), tree heights, crown closure (sometimes used in addition to the BCLCCS Level 5 category), tree age (dominant cohort), mountain pine beetle attack (for lodgepole pine stands), and a few other attributes, as shown in Section 5.2.

The harvest history (Harvest_date = 'Null', or a specified harvest year) helped identify managed stands where tree harvesting, site preparation, and replanting took place and where post-harvest slash and a plantation cohort would be the dominant influence on fuel structure. Very recently harvested areas (< ≈10 years, depending on biogeoclimatic zone) were assumed to behave as slash fuels in most cases, depending on the time since harvest (see Section 5.4.5). Most post-harvest stands in BC are replanted with seedlings (usually conifer trees), and after the first few years, the effects of the young plantation began to dominate stand fuel structure. Stands were assumed to behave as forests once trees reached a height of 4 m height for fully stocked stands. The young plantation stage (≈4-12 m in height) is poorly

¹⁴ See the VRI data dictionary for further details; available online: https://www2.gov.bc.ca/assets/gov/farming-natural-resources-and-industry/forestry/stewardship/forest-analysis-inventory/data-management/standards/vegcomp_poly_rank1_data_dictionary_draft40.pdf .

represented by FBP fuel types, and the expected fire behaviour in these stands is heavily influenced by surface fuels left from the previous cohort; this is further discussed below (Sections 5.4 and 6).

5.2 Vegetation attributes used in fuel typing algorithm (from VRI):

The following attributes, as well as brief descriptions, from the veg_comp_poly_rank1 VRI layer are currently used in the FTL algorithm (detailed attribute descriptions and definitions can be found in the VRI data dictionary¹⁵). In most stands, only a few of these attributes are used for fuel typing. Categorical variable levels are noted in **bold**.

- BC Land Cover Classification Level 1 (BCLCS_level_1): **Vegetated (V)** or **Non-Vegetated (N)**; vegetated status is assigned when the total cover of all vegetation and bryoids (excluding crustose lichens) covers at least 5% of the surface area of a polygon¹⁶
- BCLCS_Level_2: **Treed (T)** or **Non-treed (N)**; non-treed is assigned when crown cover of all trees of any size < 10%¹⁶
- BCLCS_Level_3: Designate various categories of broad land cover; used in FTL to designate **Alpine (A)** areas, consisting of rock and ice and very little vegetation cover
- BCLCCS_Level_5: Crown Closure category (**Dense (DE: 61-100%)**, **Open (OP: 26-60%)**, **Sparse (SP: 10-25%)**)¹⁶
- Species Code 1 (Species_cd_1): species of dominant tree (based on basal area for older stands; stems/ha for very young stands)¹⁷; e.g. **PI, Fd, Sx**
- Species_cd_2: species of 2nd (co-)dominant tree
- Species_pct_1: percentage cover of dominant tree species, based on percent of total area of forest cover within a polygon (Species_pct_1 through Species_pct_6 must add up to 100, regardless of actual canopy cover within a polygon)¹⁶
- Species_Pct_2: percent cover of 2nd dominant tree species
- Sp1 Height: (Proj_Height_1): projected height, in m, of dominant tree species
- Sp1 Age: (Proj_Age_1): projected age of dominant tree species
- Crown_closure: percentage of plot area covered by tree canopy, used to infer stand density¹⁶
- BEC_zone_code: Biogeoclimatic Ecosystem Classification zone¹⁸
- BEC_subzone: Biogeoclimatic Ecosystem Classification subzone
- Harvest_date: year of most recent harvest activity (null if never harvested)

¹⁵ Descriptions provided here are interpreted in the context of fire behaviour modelling, and may be slightly different from those in the VRI data dictionary. For formal attribute definitions, see https://www2.gov.bc.ca/assets/gov/farming-natural-resources-and-industry/forestry/stewardship/forest-analysis-inventory/data-management/standards/vegcomp_poly_rank1_data_dictionary_draft40.pdf.

¹⁶ Note – the BC VRI data dictionary uses the terms crown closure and canopy cover interchangeably; according to the VRI Data Dictionary, ‘Tree crown closure is the percentage of ground area covered by the vertically projected crowns of the tree cover for each tree layer within the polygon and provides an essential estimate of the vertical projection of tree crowns upon the ground.’

¹⁷ Species codes in the VRI system consist of 2-letter abbreviations; these are described fully in the VRI data dictionary (see above link, p. 214-217).

¹⁸ See the BC BECWEB site for more information: <https://www.for.gov.bc.ca/hre/becweb/>.

- Earliest Non-Logging Disturbance Type (Earliest_nonlogging_dist_type): category code used to identify disturbances such as insect attack, fire, etc.
- Earliest_non-logging_dist_date: estimated year of disturbance (e.g. year of mountain pine beetle attack)
- Stand_percentage_dead: derived percentage of overstory trees estimated to be dead (new or older snags)
- VRI_live_stems_per_hectare: stand density of live overstory trees/ha
- VRI_dead_stems_per_hectare: stand density of dead overstory trees/ha
- Non_productive_code: used in older inventory data for non-forested areas to identify and differentiate brush, swamps, old burns, gravel pits, etc.
- Land_cover_class_code: used in newer inventory data for non-forested areas to identify and differentiate brush, swamps, old burns, gravel pits, etc.

5.3 Working assumptions and applied decision rules for FBP fuel typing

5.3.1 The art and science of FBP System fuel typing

It is worth mentioning at this point that the process of selecting an appropriate FBP fuel type, for operational fire management purposes, is taught in advanced fire behaviour training courses provided by the Canadian Interagency Forest Fire Centre (currently coded as S-490, Advanced Fire Behaviour and S-590, Wildfire Behaviour Specialist courses). A significant step in fuel typing, from the perspective of field and operational users, involves making a qualitative visual comparison between a given forest stand (or non-forest area) and a very small number of benchmark photographs of the various fuel types (De Groot 1993). Clearly, this is not a process that can be automated or quantified, which is why fuel typing using the FBP System remains subjective. This type of fire behaviour prediction (and wildfire management, more generally) is often described as a blend of art and science (e.g. Murphy 1990), requiring the application of knowledge from both formal research as well as ‘real world’ experience in order to be proficiently applied in operational situations. This is particularly true in BC because of the limitations of the existing fuel types; with some exceptions, FBP System fuel types were developed for boreal and sub-boreal forest types that are common across most of Canada (Stocks et al. 1989, Forestry Canada Fire Danger Group 1992). Using fuel data from multiple sources, combined with calibration from observations of fire behaviour, has long been recognized as the best practice for making fire behaviour models useful in practical and operational settings (e.g. Keane et al. 2001).

In BC, the FBP System has been used with increasing success to guide fire behaviour prediction and fire response for approximately two decades now (e.g. Beck et al. 2005). This has been accomplished by learning and applying various ‘rules of thumb’ to the somewhat idiosyncratic FBP fuel types for use in BC ecosystems. This section attempts to document these working rules and create a framework for continuous future improvement in use of the CFFDRS in British Columbia.

5.3.2 Intended vs. interpreted FBP fuel type assignments, and use of informal wildfire observations

For at least some areas in the province, fuel types C-2, C-3, C-4, C-7, M-1, M-2, S-1, S-2, S-3, D-1, D-2, and O-1 were assigned more or less 'as intended' according to the descriptions and guidelines in the FBP System (Forestry Canada Fire Danger Group 1992). In these cases, tree species, stand structure, understory characteristics, and ladder fuels were assigned when they matched (based on the attribute data available) the characteristics of the fuel type in question (see Appendix, Section A2, for detailed FBP fuel type descriptions). In these cases, fuel type assignments were made with relatively high confidence.

In addition to these more straightforward assignments, some fuel types were interpreted and assigned with lower confidence based on a less formal heuristic process based on comparisons between fuel types (e.g. Figures 2-4). For these more challenging assignments, we attempted to harness the collective knowledge and experience of BC's fire behaviour specialists and fire management staff (and other jurisdictions, when available) using information summarized from wildfire observations. These fuel type assignments are therefore somewhat outside of the scope of the original FBP fuel types and are applied with lower levels of documentation and lower confidence overall. As wildfires tend to occur outside the realm of formal research and controlled conditions, there can be many variables that confound the simple fire environment conditions most sought for assembling data for empirical fuel typing. Wildfire behaviour observations are written records documenting the actual stand conditions, fire weather and topography, and relevant fire suppression or management activities that determined observed fire behaviour. These can be formal (published case studies, as per Alexander and Thomas 2003), or, more commonly, informal records, including photograph series, video clips, emailed visual reports, and (sometimes sparse or questionable) verbal descriptions from eyewitnesses. The varying quality of fire behaviour observations has been previously identified as an issue of concern by several researchers (e.g. Gould et al. 2011), but is not easily resolved. Because the density and frequency of these reports far surpasses formal research records, these records are relied upon in the absence of other information for certain stand types and cannot be ignored. Nonetheless, this remains an imperfect dataset and we hope to continue assembling our fire behaviour documentation data to validate or refute (and improve) these much less confident fuel type assignments.

The assumption with these more speculative fuel type assignments is that a stand could have a relatively good match coincidentally with the fire behaviour characteristics (e.g. spread rate or fire type) of existing FBP fuel types, despite very different fuel structure characteristics from the benchmark fuel type. These assignments were made when at least a theoretical understanding suggested a certain pattern of fire behaviour, even if there may have been very few (if any) records of measured or observed fire behaviour in a particular fuel complex. This process becomes increasingly complex when varying ages and successional stages of developing forest stands are considered. Although the confidence associated with some of these assignments can be rather low, we have attempted to make these assignments with careful consideration of stand characteristics and presumed successional pathways. Topics related to forest ecology, including tree silvics and stand succession (e.g. Klinka et al. 2000) and direct studies of fuel succession (e.g. Van Wagner 1983, Agee and Huff 1987, Feller and Pollock 2006) were used when possible, although the links with the mostly fixed FBP fuel types were not always obvious. More theoretical and structure-based approaches to fire behaviour (e.g. Van Wagner

1977, Alexander et al. 2006; see also Section 9.3) were also used in simulation games to compare predictions with standard FBP System outputs in several of these cases.

5.4 Specific fuel typing assignments

5.4.1 Main conifer fuel types:

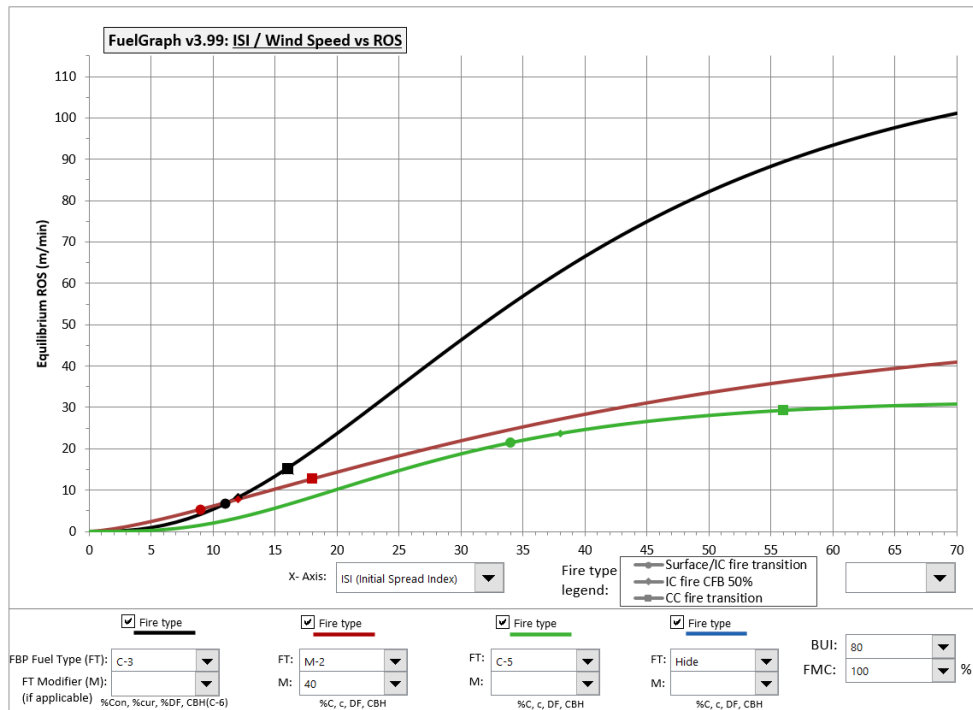
- The **C-1** fuel type (spruce-lichen woodland) is defined by its very open structure of black spruce interspersed with *Cladonia* reindeer lichen species (Alexander et al. 1991); these stands can be found in northern boreal forests of BC. Since the lichen component is a defining component of the fuel type structure and is not easily indicated in VRI data, the C-1 type is assigned for any pure black spruce (or unspecified spruce) stands in the Boreal White and Black Spruce or Spruce Willow Birch biogeoclimatic zones where the BCLCCS Level 5 is **Sparse**. This is likely a slight overprediction of the extent of C-1, as other types of understory vegetation (e.g. grass, herb/forb, or shrub understory) are probably more common than reindeer lichen in this area. The C-1 fuel type produces spread rate prediction that are very similar to the C-3 fuel type (Figure 2).
- The **C-2** fuel type (boreal black and white spruce) is defined by dense lowland and upland sites of the eponymous species; this structure exists across the boreal plains and shield across Canada. Although these vegetation communities exist to some degree across BC, particularly in the Peace River basin in northeastern BC, this fuel type is also used, based on observed fire behaviour, for mid-elevation interior white spruce and hybrid spruce stands elsewhere in the province (R. Lanoville, unpublished reports held by BC Wildfire Service, Victoria, BC). The C-2 fuel type is also used for representing certain stages of mountain pine beetle-affected stands; see Section 5.4.2, below.
- The **C-3** fuel type was used to represent classic stands of fully stocked, pure mature lodgepole pine (interpreted as > 12 m height and **Open** or **Dense** stand structure, low levels of (or no) MPB attack). In addition, the C-3 fuel type was also used to represent several other species and stand structure combinations; the following is a non-exhaustive list:
 - Mixed stands (100% conifer) dominated by mature lodgepole pine, with spruce (any species) or subalpine fir as secondary species; also, similar stands dominated by interior spruce with lodgepole pine or fir as secondary species
 - Shorter (4 – 12 m tall) stands of pure lodgepole pine, density < 8000 stems/ha (see C-4 fuel type description, below)
 - Certain classes of pure and mixed lodgepole pine stands (100% conifer) affected by MPB attack at low to moderately high attack densities (see Section 5.4.2, below)
 - Pure and mixed, **Dense** stands (100% conifer) dominated by Douglas-fir, 4-12 m height
 - **Open** (not **Sparse** or **Dense**) stands of pure Engelmann or interior spruce
 - **Open** or **Dense**, pure or mixed stands (100% conifer) dominated by subalpine fir
 - **Dense** pure or mixed stands (100% conifer) dominated by western redcedar, western hemlock or yellow-cedar and

- 4-15 m height or
 - > 15 m height and < 60 years old
- Areas noted as non-treed that were logged > 25 years ago in SBS, MS, ESSF, ICH (dry subzones) or IDF (wet subzones), where stand succession has likely occurred (i.e. inventory data is stale)
- The **C-4** fuel type (immature jack or lodgepole pine) is defined in the FBP system by immature stands of jack or lodgepole pine with horizontal and vertical fuel continuity and heavy accumulations of dead fuels (Stocks 1987, Forestry Canada Fire Danger Group 1992). Spread rate and fire intensity values predicted in C-4 fuels are nearly identical to those of the very volatile boreal spruce (C-2) fuel type (Figure 2). In the present algorithm, C-4 is assigned to forested conifer stands from 4 to 12 m in height with > 8000 stems/ha (live plus dead), or 'dense' stands (> 60% crown closure) 4-12 m in height with a significant (> 34%) percentage of dead stems. These rules were assigned as an estimate of reasonable threshold values compared to the main experimental burn study defining the C-4 fuel type (Stocks 1987). That series of burns took place in an approximately 30-year old central Ontario stand of overstocked jack pine saplings (≈10,000 live stems/ha plus a nearly equal density of dead standing trees). A cutoff density value to discriminate between C-3 and C-4 fuel types was needed, and since dead trees are not often extensively surveyed in the VRI process, the value of 8000 stems/ha was selected; this value may change in the future if observed or measured fire behaviour in these stands suggest otherwise. In general, it is very uncommon to see stands of pine (or most other conifers) exhibit the very fast rates of spread and extreme intensity values suggested by the C-4 fuel type.
- The **C-5** fuel type (red and white pine) describes a forest type from eastern Canada that does not exist in BC (Forestry Canada Fire Danger Group 1992). However, due to the high crown base height (18 m), large and old trees, and deciduous shrub component of this fuel type, it has been used to approximate fire behaviour in mature stands of low- to mid-elevation coastal and interior Douglas-fir, western hemlock and/or western redcedar. These forest types are known to burn rarely and typically with low intensity (Agee 1993), although this is more a function of weather than of fuel structure. The use of C-5 to model these stands was first suggested over 20 years ago by operational fire behaviour specialists in BC, and has held up rather well over time. It is important to note that the surface fuel loading in older west coast stands can be much greater than in the benchmark red and white pine stands from Ontario, particularly if coarse woody debris are included (Agee and Huff 1987, Forestry Canada Fire Danger Group 1992). As a result, fuel consumption and fire intensity can be higher than predicted by the C-5 fuel type under drought conditions. Monitoring efforts to formally confirm or refine this fuel type assignment are slow but ongoing.
- **Conifer stands with Sparse tree cover** (BCLCCS Level 5 'SP', with 10-25% crown closure) represent challenging cases. These stands are usually transitional between forested and non-forested areas, and would probably only rarely support crown fire behaviour due to the wide gaps between tree crowns – i.e., very low canopy bulk density (Agee and Skinner 2005, Cruz et al. 2005). In these stands, the understory (herbaceous and shrub) vegetation is very important for preserving fuel continuity and determining fire spread potential. Since VRI data is often weak

with respect to understory structure, biogeoclimatic zone information is often used to estimate the composition and flammability of understory fuels. Fuel types are mostly assigned to be less volatile (lower ROS and fire intensity) than would be associated with a fully-stocked similar stand, due to the lack of potential for active crown fires; for example, in an **Open** or **Dense** mature lodgepole pine typed as C-3, the similar stand with **Sparse** density would be typed as C-7 or C-5 depending on the biogeoclimatic zone.

- **Coastal forests** dominated by coastal Douglas-fir, redcedar and western hemlock at low elevations; and Amabilis fir and mountain hemlock at higher elevations, represent a unique challenge. These stands are very different in structure and vegetation composition than the boreal or sub-boreal vegetation that is addressed by most FBP fuel types. Older low elevation stands, with high canopies and low light and wind penetration, are typed as C-5, as described above. For varying ages of younger stands, research studies have suggested a U-shaped model for surface fuel hazard, where fine surface fuel loading is highest in younger (<20 years) and old-growth stages, and lower in pole-sized and mature stands (100-200 years) (Agee and Huff 1987); however, crown fire hazard was not considered. A similar pattern was also found by Feller and Pollock (2006), who examined different stand ages following harvesting in southwestern BC; however, that study also included a model of crown fire hazard, which showed a very different pattern, with crown fire hazard highest in dense pole-sized regenerating stands (20-90 years). These findings have been incorporated into the present fuel typing scheme by classifying dense pole-sized stands as C-3 (see above). Amabilis fir stands have been typed as M-2 40%conifer, representing predicted ROS and HFI values somewhere between C-5 and C-3 outputs (Figure 5). In most fire weather conditions, M-2 40%C produces ROS near the C-3 prediction, although at high and extreme fire danger conditions (ISI > 25 or so), the predicted spread rate is lower, representing more canopy openings and discontinuities which are believed to occur in these stands.
- Fuel type **C-6** (conifer plantation) is still being investigated for use in BC; use of this fuel type requires modeled or estimated crown base height, which is a variable not currently in the inventory attributes. Preliminary observations of the structure of conifer plantation in BC (Douglas-fir, lodgepole pine, white/hybrid spruce, and other species) do not seem to match the defined C-6 structure (continuous needle litter and complete crown closure); fire behaviour observations and additional research are ongoing.
- Note: **Larch** (*Larix spp.*) is treated as a deciduous species, for fire behaviour purposes. See Section 5.4.3.

Figure 5. Example of comparison of predicted spread rate between Amabilis fir-dominated stands (typed as M-2 40%C) and C-3 and C-5 FBP fuel types, using FuelGraph Tool (footnote 13). Note selected fire weather indices.



5.4.2 Mountain pine beetle-affected pine stands

The mountain pine beetle (MPB) has recently had devastating effects on lodgepole pine stands across BC, affecting more than 18 million hectares of pine-dominated stands across the province since 1999 (Anonymous 2016a), with most severe impacts from 2002-2012 (Westfall and Ebata 2016). Several recent studies and reviews, mostly from the US, have discussed the impacts of this disturbance on subsequent wildfire behaviour (Page and Jenkins 2007, Simard et al. 2011, Hicke et al. 2012, Jenkins et al. 2012, Schoennagel et al. 2012, Jenkins et al. 2014), but often relying only on simulations (i.e., presenting little if any actual fire behaviour data); this topic has consequently accompanied by considerable controversy and confusion (e.g. Jolly et al. 2012, Moran and Cochrane 2012). Due to the importance of this disturbance in BC, MPB-affected stands have been given special treatment in the FTL. Some studies (using actual fire behaviour data) and credible observations have ultimately been completed, including in BC, and suggest that these fuels do indeed merit special caution. Mountain pine beetle impacts on a stand represent a wide variety of timing and intensity of disturbance, and consequently produce a wide range of fuel structures. Research and monitoring of these fuel types is ongoing. See also Appendix A4.

- MPB-killed lodgepole pine stands in the first few years post-attack are represented by the **M-3 fuel type, with 65% dead balsam fir**; no other variant of the M-3 fuel type is used at the present time (the M-4 fuel type is not used). The research basis for this is described in Perrakis et al.

(2014b). The M-3 fuel type is used only in cases when the stands consist of lodgepole pine in the 'red-attack' stage, which has commonly been observed to exhibit crown fire behaviour even under moderate weather conditions (e.g. Figure 6). In the FTL, these are identified as pure lodgepole pine or lodgepole pine-dominated (interior spruce (Sx) or subalpine fir (BI) are secondary species), with more than 50% of standing trees killed by MPB, and with a disturbance date (Earliest_non-logging_dist_date) within the past 5 years; this represents a difference of 5 years or less between the present year (year of analysis) and the inventory year. See Table 1, below (see also Appendix A4).

- The **C-2** fuel type is also used in the present algorithm for representing certain MPB-affected stands in the gray phase of attack ($\approx 5 - 20$ years post-attack). Experimental burning and wildfire observation data from recent fire seasons have suggested that spread rates and headfire intensity values for grey-stage MPB-killed pine probably lie somewhere between those of the C-3 and C-2 model predictions (Kubian et al. 2009, Hicke et al. 2012, Perrakis et al. 2014a). Due to the uncertainty and hazard associated with these stands, for conservative (safety) reasons they have been typed as C-2, when MPB-caused pine mortality represents $> 50\%$ of the stand (see Table 1, below). However, some of the rapid spread rates observed in these stands may also have been due to the presence of significant cover of regenerating spruce, subalpine (balsam) fir, or other conifer species in the understory. Since the VRI data only rarely includes the presence of these cohorts, this is a topic of considerable uncertainty and ongoing research and monitoring. See Table 1, below.

Figure 6. Mountain pine beetle stands in the red-attack stage can exhibit extreme fire behaviour even under less-than-extreme weather conditions.



Table 1. Fuel typing for mountain pine beetle-affected pine stands. 'Pure PI' refers to Vegetated, treed stands (crown closure $\geq 10\%$) where Species 1 is lodgepole pine and represents 80% or more cover; '2 sp' refers to stands where at least one other conifer species is present (in addition to lodgepole pine), and no single species represents more than 80% of total forest cover.

| MPB-killed pine: | Open stands | | 2 sp | |
|------------------|--------------------|---------|-------------|--|
| | Years since attack | Pure PI | PI/Sx or BI | |
| 0-24% dead | 0-5 yrs | C-3 | C-3 | |
| 25-50% dead | 0-5 yrs | C-2 | C-2 | |
| 51-100% dead | 0-5 yrs | M-3/65 | M-3/65 | |
| | | | | |
| 0-24% dead | 6+ yrs | C-3 | C-3 | |
| 25-50% dead | 6+ yrs | C-3 | C-3 | |
| 51-100% dead | 6+ yrs | C-2 | C-2 | |
| | | | | |
| | Dense stands | | | |
| | Years since attack | Pure PI | PI/Sx or BI | |
| 0-24% dead | 0-5 yr | C-3 | C-2 | |
| 25-50% dead | 0-5 yrs | C-2 | C-2 | |
| 51-100% dead | 0-5 yrs | M-3/65 | M-3/65 | |
| | | | | |
| 0-24% dead | 6+ yrs | C-3 | C-3 | |
| 25-50% dead | 6+ yrs | C-3 | C-2 | |
| 51-100% dead | 6+ yrs | C-2 | C-2 | |

5.4.3 Mixedwood and deciduous fuel types:

While the fuel type algorithm must encompass all tree species found in BC, much more fire behaviour information is available for conifer stands; consequently, broadleaf-species stands are mostly typed as D-1/2 (deciduous, leafless/ deciduous, green), indicating low fire danger in these forest types under most fuel moisture and weather conditions

- **Larch** (*Larix* spp.), a genus of conifer trees with deciduous needles (annually shed and regrown, similar to many broadleaf species), was also classified as a deciduous group for fire behaviour purposes; larch species in BC include western larch, subalpine larch and tamarack
 - No reports have ever suggested that these species can support crown fire; because all foliage is new, foliar moisture is much higher than other conifers (>250% usually), and therefore they act similar to broadleaf species
 - Pure stands typed as D-1/2, similar to pure aspen stands
 - Larch produces very little persistent litter, so the D-1 fuel type likely overestimates fire spread potential of these stands
 - In mixed-species stands with other conifers, larch is considered to contribute to the deciduous portion of the stand; this is implemented using the M-1/M-2 fuel types

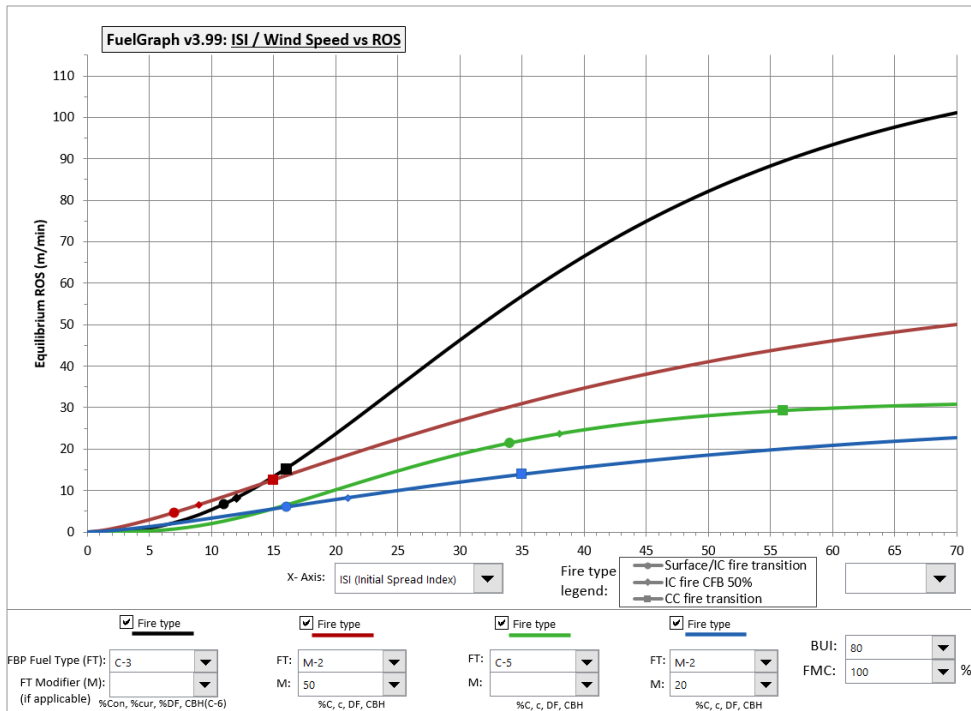
Mixedwood stands of species other than boreal spruce and trembling aspen present a particularly complex case.

- The **M-1** and **M-2** fuel types were originally artificially created by blending the C-2 and D-1 fuel types based on the 'percent conifer' (%C) fraction of a stand (Forestry Canada Fire Danger Group 1992, Wotton et al. 2009, Alexander 2010). As suggested previously, this procedure is used 'as is' for forested stands of white or black spruce mixed with any deciduous tree species, with the following caveats:
 - Stands with a Species_1 cover of 80% or greater are considered single species; thus, a stand of 85% black spruce and 15% trembling aspen would be typed as C-2
 - The %C and %D are rounded to the nearest 5% for practical purposes
- For species other than white/black spruce, the %C is multiplied by a decimal proportion (between 0 and 1) to reduce the effective percent conifer; this has the effect of reducing the predicted fire behaviour (spread rate and intensity). These calculations and the specific proportions in the FTL were chosen based on the following assumptions:
 - Conifer trees in stands contribute to most fire activity; both conifer litter and conifer trees (bark and especially crowns) are much more flammable than deciduous litter and trees
 - Conifer stands (trees, overall structure) other than black and white spruce are largely less flammable and volatile than the C-2 standard that underlies the M-1/M-2 fuel types, to varying degrees that depend on surface fuel characteristics, crown base height, and various edaphic conditions
 - Therefore, adding deciduous trees to a conifer stand is assumed to reduce the rate of spread, fuel consumption, crown fraction burned, and headfire intensity compared to pure conifer stands
 - The appropriate %C for these stands was assigned iteratively, aiming for a resultant M-1/2 fuel type with lower or equal ROS or HFI than the FBP fuel type representing the original pure conifer stand (as much as is possible within the confines of the fairly rigid equations); the approach that seemed the most realistic involved different multipliers for different % conifer levels (see Appendix A4, Row numbers 197-268)
 - It is important to note that this process involved tradeoffs between the low- and high-end of fire danger; due to the use of C-2 in the calculation of M-1 and M-2 outputs, the use of these fuel types tends to overpredict spread rate and fire intensity at the low end of fire danger (ISI <10) in the interest of being closer to the mark at higher fire danger levels (ISI 10-30 or so).

For example, an stand of well-stocked pure mature lodgepole pine might be typed as C-3 (Section 5.4.1); a similar stand height and density consisting of a blend of 65% mature lodgepole pine and 35% paper birch would hereby be typed as M-1/2, with the %C multiplied by 0.7 and rounded up – the resultant fuel type would be M-1/2 50% C. Similarly, a mature stand of 50% red alder, 40% western hemlock and 10% Douglas-fir (likely typed as C-5 if pure conifer) would be typed as M-1/2 20%C (original %C multiplied by 0.4).

- Figure 7 shows ISI/ROS representing these two examples, as well as the equivalent pure conifer stands. Note the overprediction below ISI 15 or so using M-2, compared with the pure conifer stands (C-3 and C-5).

Figure 7. Comparison of headfire intensity for mixedwood fuel type examples, using FuelGraph (see footnote 13). Note selected fire weather indices.



5.4.4 Grass and non-forested fuels:

Grasslands and shrubland vegetation communities are abundant across BC (see Section 8), and non-forested (vegetated) polygons were consequently very important in the FTL algorithm. In practice, fuel typing options are limited for these areas, as few FBP fuel types deal with non-forest. As a result, these areas were classified as one of the following:

- O-1a/b (open grassland, matted or standing); grass fuel types were assigned in the following cases:
 - Non-vegetated lands post-harvest, 7-24 years since harvesting, dry BEC zones (≥ 7 years post-harvest in the case of PP and BG zones) – assumes slash fuels have decomposed or been removed as part of site preparation
 - Non-vegetated, unlogged sites, with trees present, dry BEC zones – these are non-productive very dry bunchgrass ecosystems with very sparse trees

- Vegetated, non-treed, unlogged sites with or without trees present, in dry BEC zones, defined as very short or sparse treed stands, or other non-forest areas (brush, old burns, meadows, hayfields, open range, shrub or herb ecosystems, etc.)
- Juniper stands
- Very open Fd stands ≥ 4 m height (crown closure $< 26\%$)
- D-1/2 (deciduous forest, leafless or green (surface fire only))
 - Used for moist areas where vegetation is believed to consist mostly of deciduous herbs and shrubs
- Non-fuel (used for alpine areas with patchy vegetation that would not normally support fire; also for exposed rock or ice, roads or other paved or built surfaces, irrigated croplands, etc.)
- Water (all water bodies, saturated marshes and bogs that would not normally support fire spread); identical to non-fuel, for modeling purposes

Non-forested disturbed areas (affected by fire or harvesting) are dealt with specifically in the following sections.

5.4.5 Slash and post-harvest fuels:

Fuel types for harvested areas, including slash fuel types (**S-1, S-2, S-3**), were assigned based on the estimated timing of harvesting and the species replanted. Post-harvest (or other disturbance) polygons represent some of the greatest levels of uncertainty, due to site-specific factors and rapid change in the first few years.

Factors associated with forest harvesting can profoundly influence the loading and characteristics of the subsequent surface fuel. These factors include site preparation (e.g. broadcast burning prior to replanting), characteristics of the pre-harvest forest stand (forest floor depth, dominant species, etc.), and details of the harvest operation (e.g. processing at the stump vs. at the landing), among others that define the fuels available in the post-harvest environment. These variables will be most influential for a few years (5-20 in most stands), until the characteristics of the new plantation begin to dominate overall fuel structure, through processes such as litterfall, the gradual development of a canopy fuel layer, and the buildup of a duff layer (the 'F' layer of organic material on the forest floor).

Harvested blocks are assumed to consist of slash (S-1, S-2, or S-3 fuel type, depending on species planted) for a few years, depending on assumed decomposition rate (based on BEC zone); this stage is followed by the dominance of non-forested vegetation for a few more years. Where the disturbance (and update to inventory data) is more than 25 years old, stand succession is assumed to have occurred, indicating a return to a young forest (conifer in most cases) in most biogeoclimatic zones. This pattern is also the closest we can approximate the 'U'-shaped fuel succession pattern that has been detected over time in many forest stands (Feller and Pollock 2006, Lavoie et al. 2010).

Slash fuel types in the FBP System may not properly represent modern forest management practices; see discussion in Section 6.

The following assumptions were made for these stands:

- Following harvest (clearcutting is assumed), fuel structure is best represented by slash fuel types for the first 5 years post-harvest
 - Although this overpredicts in the case of post-harvest broadcast burning or other intensive hazard reduction (or site preparation) efforts, we believe this is the most likely situation where true slash fuel types will be encountered
 - Detailed site management activities (e.g. disking, mounding, fertilization, etc.) are not well represented in the VRI attributes; we are exploring links to additional data sources to incorporate this information in future analyses.

5.4.6 Recent burns – post-fire fuel succession and typing

One of the most obvious changes to vegetation cover occurs following wildfire. As suggested previously, active wildfire seasons can quickly render a fuel typing scheme obsolete if it fails to include disturbance effects on fuel structure and composition. The changes in fuel characteristics as vegetation recovers after fire are termed post-fire fuel succession (Davis et al. 2009), and typically require estimates of fire severity as well as likely early-seral regeneration pathways: an immensely complex

As part of the 2017 VRI process, burned areas between 2004 and 2014 were identified using Burned Area Reflectance Classification (BARC)¹⁹ techniques. Earlier fires were identified previously. This analysis used Landsat imagery before and after fires (as per Key and Benson 2006) to map burned areas and estimate ecological severity and fuel consumption; estimated changes to the vegetation and substrate were then incorporated into new VRI polygons and their attributes.

Post-fire fuel typing relied on a simple matrix, based on overall vegetation cover type (conifer forest, mixedwood forest, non-forest vegetation, non-vegetated), time since fire (TSF), and stand density (for forest areas). The first few years typically reflect the time required to rebuild the litter, duff, and overall surface fuel continuity (Agee and Huff 1987, Lavoie et al. 2010). Use of the O-1a/b fuel type allows for considerable flexibility, allowing modellers to specify both the degree of curing (affecting spread rate and thus fire intensity as well) as well as fuel loading (affecting fuel consumption and thus fire intensity); see Section 4.2. Using O-1a/b in this manner allows for communities such as herb/forb (low curing) and dry shrub (high fuel loading) to be reasonably represented.

This scheme will likely become more complex in future years as the authors and VRI analysts gain familiarity with the fire characterization process. Future fuel succession schemes will likely include measures of productivity and possibly burn severity.

See also Appendix A4 for this information in flowchart form.

- Conifer forest – dense (low fire severity; overstory mostly unchanged)
 - For 1-3 years after fire (TSF 1-3): Non-fuel (N) - although previously burned areas can sometimes support low-intensity fire immediately afterward, forests usually require at least a few years to regain fuel continuity to sustain fire spread (Lavoie and Alexander

¹⁹ See

http://wiki.landscapetoolbox.org/doku.php/remote_sensing_methods:burned_area_reflectance_classification_bar.

- 2004)²⁰
- TSF 4-6: D-1/2 – assume that fine fuels (litter, some woody debris) have partially recovered, but duff and live vegetation cover have not. Overstory structures (remnant live trees, snags) are still standing and influential. These areas will support some fire spread
 - TSF 7-10: C-5 – assume that there is a small proportion of surface fuels and ladder fuels (saplings) available for consumption and a low but non-zero crown fire hazard
 - Conifer forest – open or sparse (low to moderate fire severity; open to very open stand structure)
 - TSF 1: Non-fuel (see footnote 20 above)
 - TSF 2-6: D-1/2 – assumes some grasses, herbs/forbs, shrubs recover rapidly to form light, continuous surface fuelbed that can support slow spread rates and low intensity
 - TSF 7-10: O-1a/b – assumes open stand can support graminoid species and surface fire behaviour with low fuel consumption and unlikely crown fire involvement
 - Mixedwood or deciduous stands
 - TSF 1: Non-fuel (see footnote 20 above)
 - TSF 2-10: D-1/2 – assumes that aspen (or other hardwoods) will sprout post-fire, and hardwood litter, herbs/forbs, and other shrubs will form most of the surface fuels during the post-fire decade; slow, low intensity fire behaviour
 - Non-forest (grass/shrub)
 - TSF 1: Non-fuel (see footnote 20 above)
 - TSF 2-3: D-1/2 – as above, assumes relatively modest intensity and spread rate in the first few years as vegetation regrows and fuel loading rebuilds
 - TSF 4-10: O-1a/b – assumes that the vegetation community has regrown sufficiently to burn according to the grass model
 - Non-vegetated (bare ground or dead biomass alone remaining on site; very high burn severity or low site productivity)
 - TSF 1-3: N – although some vegetation will begin to resprout immediately after fire, when severity has been high, several years are often required before a continuous fuelbed redevelops
 - TSF 4-6: D-1/2 – initial vegetation community is often made of living green vegetation, with little dead material to add intensity; it takes many years before a duff layer redevelops
 - TSF 7-10: O-1a/b – eventually an open vegetation community will redevelop
 - For TSF greater than 10 years (all stands), we assume that surface fuels have largely recovered, and the remaining VRI attributes represent the fuel characteristics better than by estimating fire effects.

²⁰ Note that, because of the timelines associated with the VRI process and processing the FTL, there is always a 1-year delay in the data; thus, there will never be a TSF of less than 1 year unless the workflow changes significantly.

5.5 Neighbouring lands

Through partnerships and collaboration, portions of the FBP fuel type layers of areas adjacent to BC have been acquired and attached seamlessly to avoid problems when modeling fuels or fires near the BC border. At the present time, the FTL includes some FBP fuel type grid data from the **Yukon Territory, Northwest Territories, and Alberta**; there is also some interpreted US vegetation classification data (very coarse quality) for Washington, Idaho, and Montana along the southern border of the province.

- Some of these are required to run modeling software (e.g. Burn P3, PFAS) or are useful for fire behaviour prediction near provincial borders
- At this time, agency fuels data of approximately ≈100 km has been acquired in width to the north (Yukon), NE (NWT), and E (Alberta)
- The border of the Alaska panhandle is entirely considered 'non-fuel' due to the alpine nature of the landscape (high mountains, glaciers and exposed rock); although this is inaccurate, it is considered of minor consequence due to the westward nature of winds in the area and to the very high moisture (and low flammability) of the vegetation in the mountain passes along the border
- For the NW USA (Washington, Idaho, Montana), FBP fuel types have been crudely estimated based on publicly available landscape ecosystem maps; these are only presented for completeness and are a poor substitute for local data.
- These data are updated much less frequently than the BC VRI polygons, and in most cases have not been verified by the authors; they are presented with no guarantees whatsoever.

6. Uncertainty and Knowledge Gaps

Some vegetation communities in BC are, at best, a poor match with any of the FBP types. The greatest uncertainty in fire behaviour is probably associated with these vegetation communities:

- Shrublands and shrub-dominated communities – known to be very flammable in some cases (sagebrush, bog birch, juniper, Labrador tea, Scotch broom, others) and completely impervious to fire in other cases (e.g. willows, huckleberry, salal, slide alder, false azalea, and others)
- Subalpine parklands, with subalpine fir and Engelmann spruce (interior) or mountain hemlock and amabilis fir (coast) occurring in clumps separated by wet meadows and shrublands; the open herb- and shrublands tend to be dominated by forbs and graminoids (rushes, sedges, heather, etc.) and are less flammable than classic O-1 grasslands; the conifers have crowns extending to the ground; these trees will burn readily and support crown fire, but it is very hard to link crowning with a surface fire intensity threshold in these stands.
- Young plantations – managed stands, logged and replanted with (mostly) conifer species; at very young ages (0-2m height), post-harvest slash and surface fuel characteristics tend to dominate fuel structure; by 3-4 m in height, depending on the species, site characteristics and stocking, planted trees begin to form a continuous canopy and crown fire once again becomes a concern. None of these stages are well represented by FBP fuel types, with the exception of C-4 (representing heavily overstocked 9-10 m stands). The C-6 (conifer plantation) fuel type sounds

promising, but assumes a continuous, pure understory fuelbed of pine needle litter and completely closed canopy; although there have been no focussed studies on the subject, anecdotally the C-6 has not been found to be realistic for predicting fire behaviour in most plantations in BC (Figure 8).

- Coastal conifer plantations represent a specific case of uncertainty – species such as Douglas-fir and western redcedar growing on productive sites, with abundant herbaceous and shrub species in the understory; sometimes these blocks are planted directly through untreated slash; other times, slash is burned before planting; currently, these stands sometimes type out as C-5, sometimes as D-1/2, sometimes as slash (S-3), depending on the time since harvest, tree height and tree age of the dominant cohort; in the authors’ opinion none of these is a particularly good fit, and more research is needed to represent managed stands in coastal areas

Figure 8. Young plantations represent a significant fire behaviour modelling challenge. This block in northern BC (centre) was logged in 1989, scarified and pile-burned in 1990, and replanted in 1991 with hybrid spruce and lodgepole pine. A wildfire burned the surrounding stand of lodgepole pine, hybrid spruce and subalpine fir in 2014, burning as an active crown fire. Other than the blackened incursions along its edge, most of the plantation remained unburnt and alive. (Photo courtesy BC Ministry of Forests, Lands, Natural Resource Operations and Rural Development)



- Mixed-conifer stands of the interior wet belt – species such as western white pine and western larch growing in multi-story canopies, usually associated with Douglas-fir, redcedar, lodgepole

pine, or other species; with these stands we face similar challenges as coastal conifer plantations

- Recent clearcuts with piled slash, before or after burning (Figure 9; see also Section 5.4.5). Current forestry practices often are quite different from those of the 1970s and 1980s, when the slash fuel types were developed from experimental burns in slash left scattered across cutblocks; consequently S-1 through S-3 types probably do not represent modern slash blocks adequately (but are used due to a lack of other options).

Figure 9. Piling of coastal slash represents altered forestry practices in recent decades, where most (not all) woody fuels from harvest activities are piled at landings; slash fuel types (e.g. S-3) probably do not match this type of slash management.



- Agricultural croplands – these represent everything from dense hayfields (with graminoids and other herbaceous species) to post-harvest stubble; flammability often depends on characteristics and timing related to agricultural practices (crop species, timing of irrigation, timing of harvest, stubble characteristics, etc.); these areas could burn under certain conditions (e.g. fallow fields during drought conditions) but are non-fuel during most conditions; predicting the fire behaviour characteristics of these areas accurately using a provincial-scale inventory-based process is a tall order; for the time being, they are mostly treated as non-fuel.

7. Exceptions to VRI and data pre-processing

Although the VRI polygons cover the entire province seamlessly, there were certain cases where data was missing and an alternate approach was required (briefly described in Section 4.1). In these areas, all vegetation cover attribute data were absent from the VRI polygons (due to ownership or administrative reasons), resulting in great uncertainty with respect to fuel typing.

7.1 Tree Farm Licenses – data provided

In areas managed as Tree Farm Licenses (TFLs), forest industry licensees are responsible for maintaining vegetation inventory data and providing this information to the Ministry of FLNRO. Compliance with that requirement has varied considerably. In some TFLs, licensees have provided full inventory to FAIB and these data were already included in the VRI. In other cases, licensees provided some polygon data specifically for the purposes of this project (outside the VRI process) with simplified forest stand information, with many key attributes missing. For example, in many TFLs, BCLCS attributes were not assigned (these are assigned by FA&I Branch as part of the VRI process); other attribute data that is part of the VRI standard was often missing (tree heights, crown closure, harvest information, disturbance types and dates, etc.).

- The vast majority of these areas consisted of productive conifer forest land, simplifying the logic processing somewhat
- We estimated some of these attributes during the course of this project (e.g. by making simple age-height relationships) as well as possible from the basic overstory tree species, cover percentages, and timber volume information that was provided by licensees
 - The VRI process typically uses sophisticated tree and stand modeling to produce this information, but it was not possible to have this done as part of this project
 - Accuracy of stand attributes produced by simple regression modeling (during this project) is likely less accurate than the VRI-produced estimates
 - Consequently, we assume greater uncertainty in vegetation attributes and in fuel type modelling in these stands
- At this time (autumn 2017), the total area covered by TFL data that did not meet the VRI standard was 2,760,201 ha, or 2.91% of the provincial area
- The TFLs covered by these data are the following: 6, 19, 25, 30, 33, 37, 38, 39, 41, 44, 45, 48, 52, 61

7.2 TFLs and Private timberlands with no data provided

In some TFL areas, despite provincial requirements, no inventory information was obtained. This was also the case on most private forest lands, where inventory, if it existed, was not obtainable.

- Attribute values in these polygons (other than administrative and geographic identification attributes, polygon size, and derived attributes such as biogeoclimatic zone) are all null (no data)
- Over time, we may have better data for these areas as Ministry staff seek compliance from licensees in obtaining inventory data
- With few options, we used portions of a national satellite imagery-based fuels layer provided by Natural Resources Canada (Nadeau et al. 2005, and recent unpublished updates (B. Simpson, Canadian Forest Service Northern Forestry Centre, Personal Communication)) to fill in the gaps in spatial data
- The fuel typing in these areas is based on mixed classification (classified and unclassified) image processing using benchmark sites; this is a less transparent process than the VRI-based

procedure used in most of the province and has not been validated; very limited metadata is available

- Cursory testing suggests that this method does adequately distinguish, for example, alpine areas classified as non-fuel from subalpine forests and valley bottom vegetation
- However, the fuel typing process, decisions, and transparency in these areas are not consistent with the majority of the provincial scheme
- At this time, the total area covered by National fuels grid coverage is 2,111,261 ha, or approximately 2.23% of the province. This area is disproportionately high in certain regions, particularly southeastern Vancouver Island, due to the historically high areas of private timberlands there.

7.3 Recently harvested and intensely managed areas

According to provincial regulations, all managed stands must be surveyed, with the stand attributes updated in provincial inventory using the RESULTS system. However, in many recently harvested areas (particularly the areas heavily affected by mountain pine beetle and recently salvage-logged), there appears to be a lag of several years ($\approx 3-7$) between harvest activities and updates in RESULTS; consequently, the VRI is sometimes out of date.

- The Forest Analysis and Inventory Branch creates an annual 'Consolidated_Cutblocks' layer, based on newly created forest openings ('depletions') detected by satellite imagery
- To capture some information regarding these depletions that are not reflected in the VRI, the following steps were taken:
 - The depletions were used in the present fuel typing process when the year of disturbance for a depletion polygon was greater (more recent) than the VRI polygon it covers – this shows that the VRI polygon is stale with respect to the most recent disturbance
 - Depletion polygons were then overlaid into the VRI layer and treated as harvested areas consistent with the fuel typing algorithm
 - The harvest date was then set to the depletion date, indicating the newly detected year of harvest
- At this time, the area covered by these depletions is 988,456 ha, or approximately 1.04% of the provincial area; these areas are scattered across the province in the productive forestry land base.

Results and Discussion

8. Fuel type maps and frequency tables

8.1 Fuel type maps

Overview maps show the geographic distribution of FBP fuel types across various portions of the province. The provincial overview map (Figure 10) also shows the portions of fuel type layers provided by neighbouring land management agencies, to the north, east, and south of BC (see Section 5.5).

Figures 11 - 16 show fuel type maps for each of the 6 BCWS Fire Centres (FC): Cariboo FC, Coastal FC, Northwest FC, Prince George FC, Kamloops FC, and Southeast FC²¹.

²¹ For further administrative information of the six Fire Centres in BC, see <http://bcwildfire.ca/hprScripts/WildfireNews/FireCentrePage.asp> .

Figure 10. Provincial Overview map.

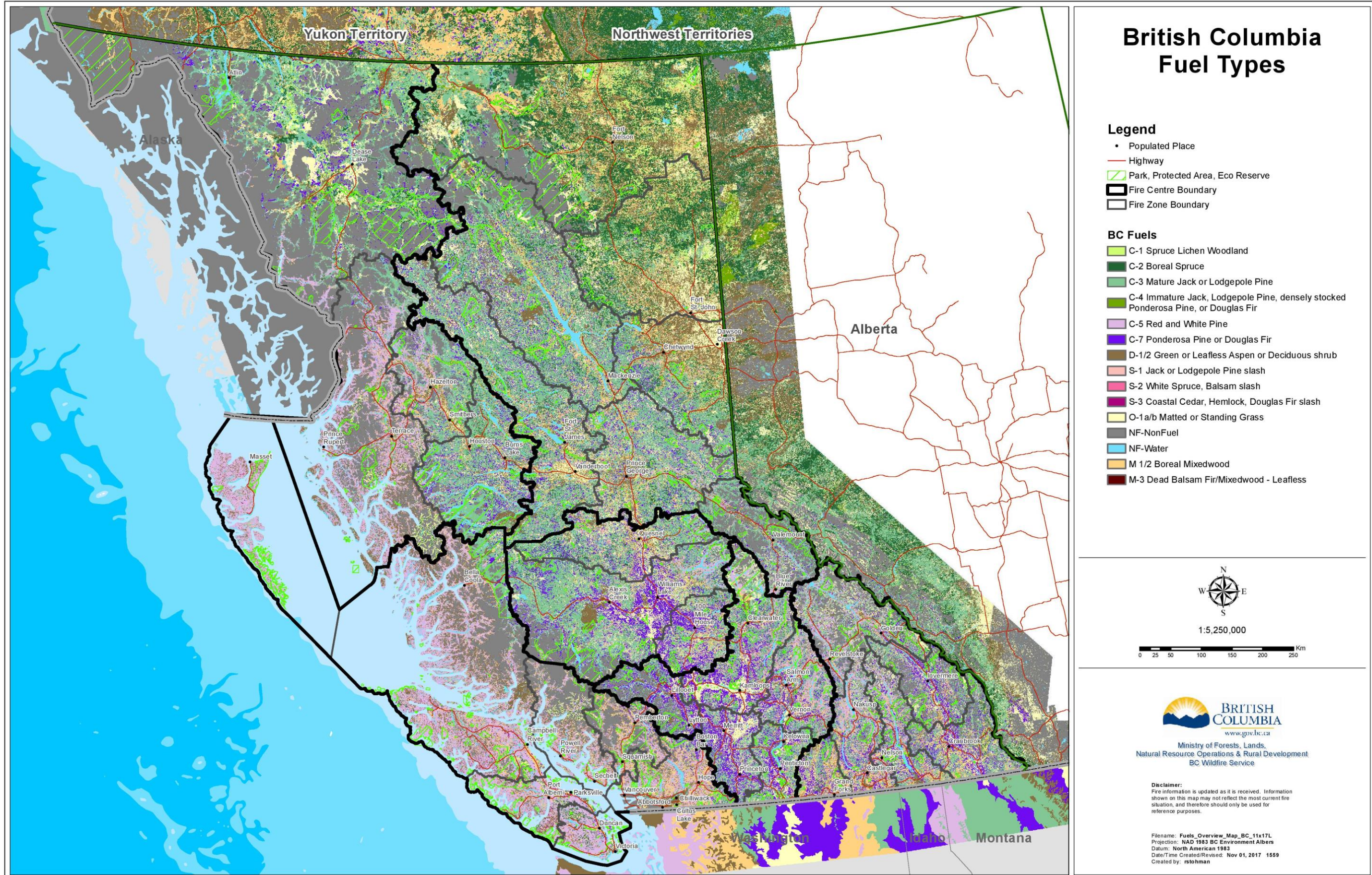


Figure 11. Cariboo Fire Centre overview.

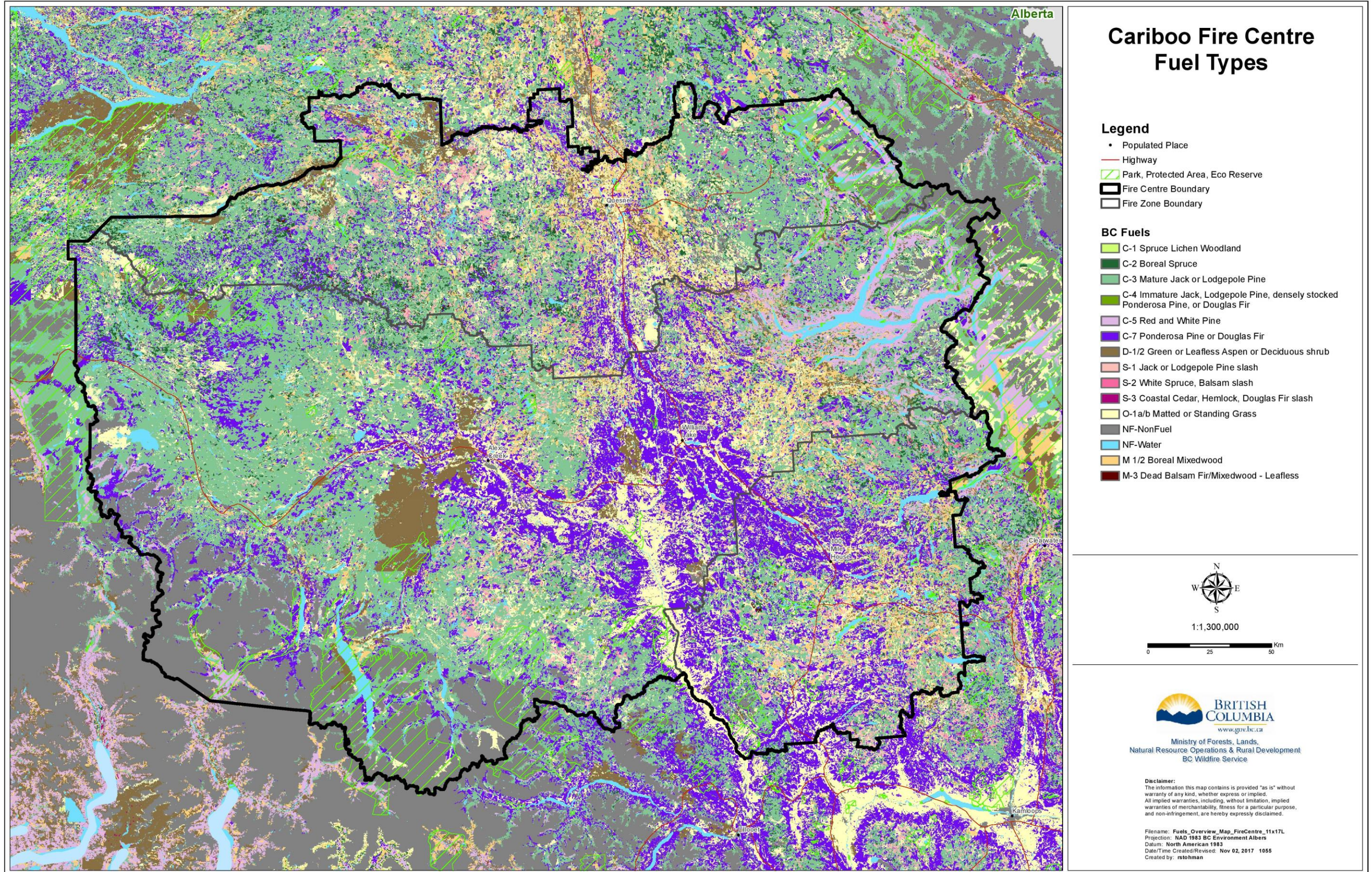


Figure 12. Coastal Fire Centre overview.

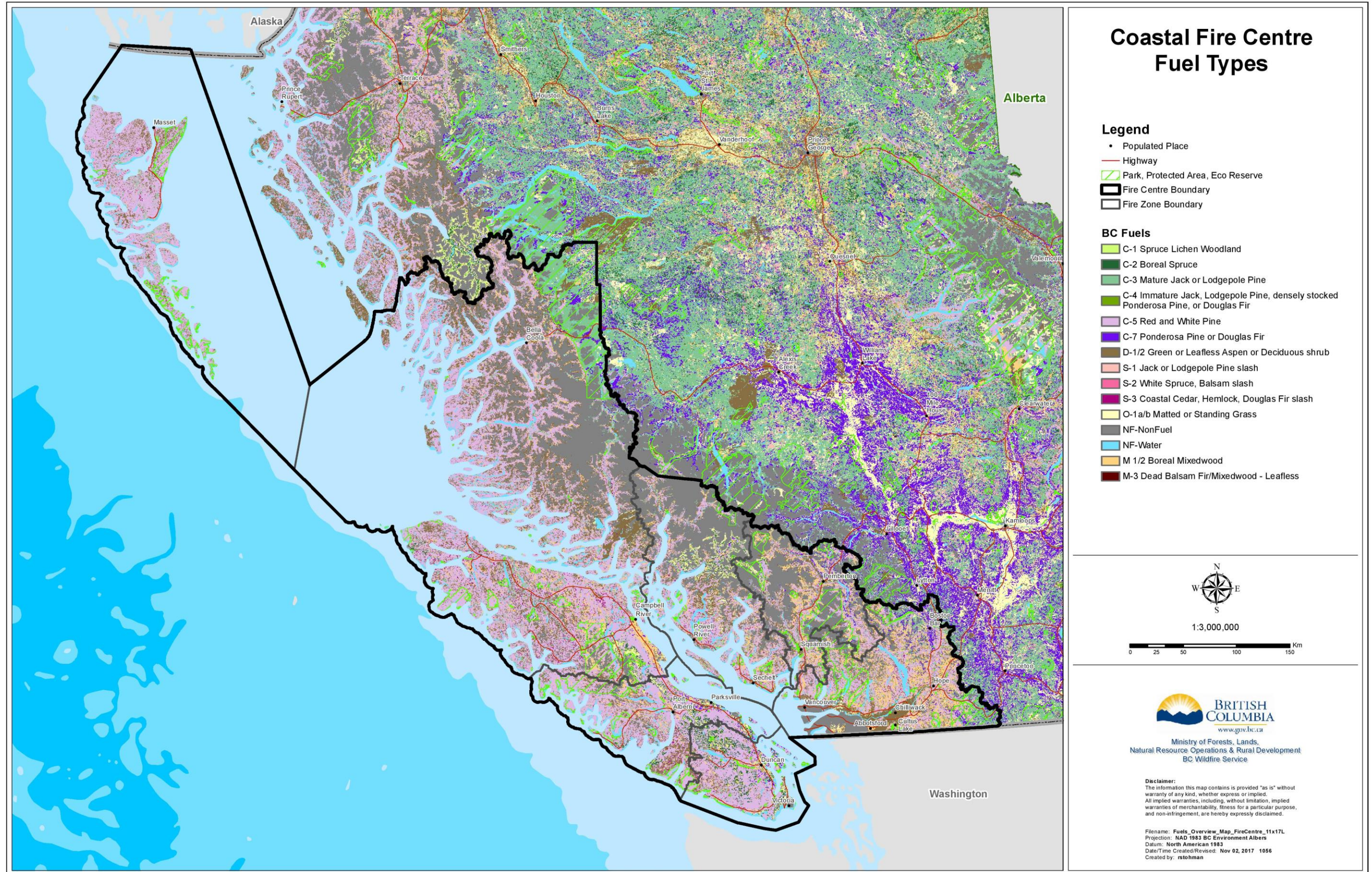


Figure 13. Kamloops Fire Centre overview.

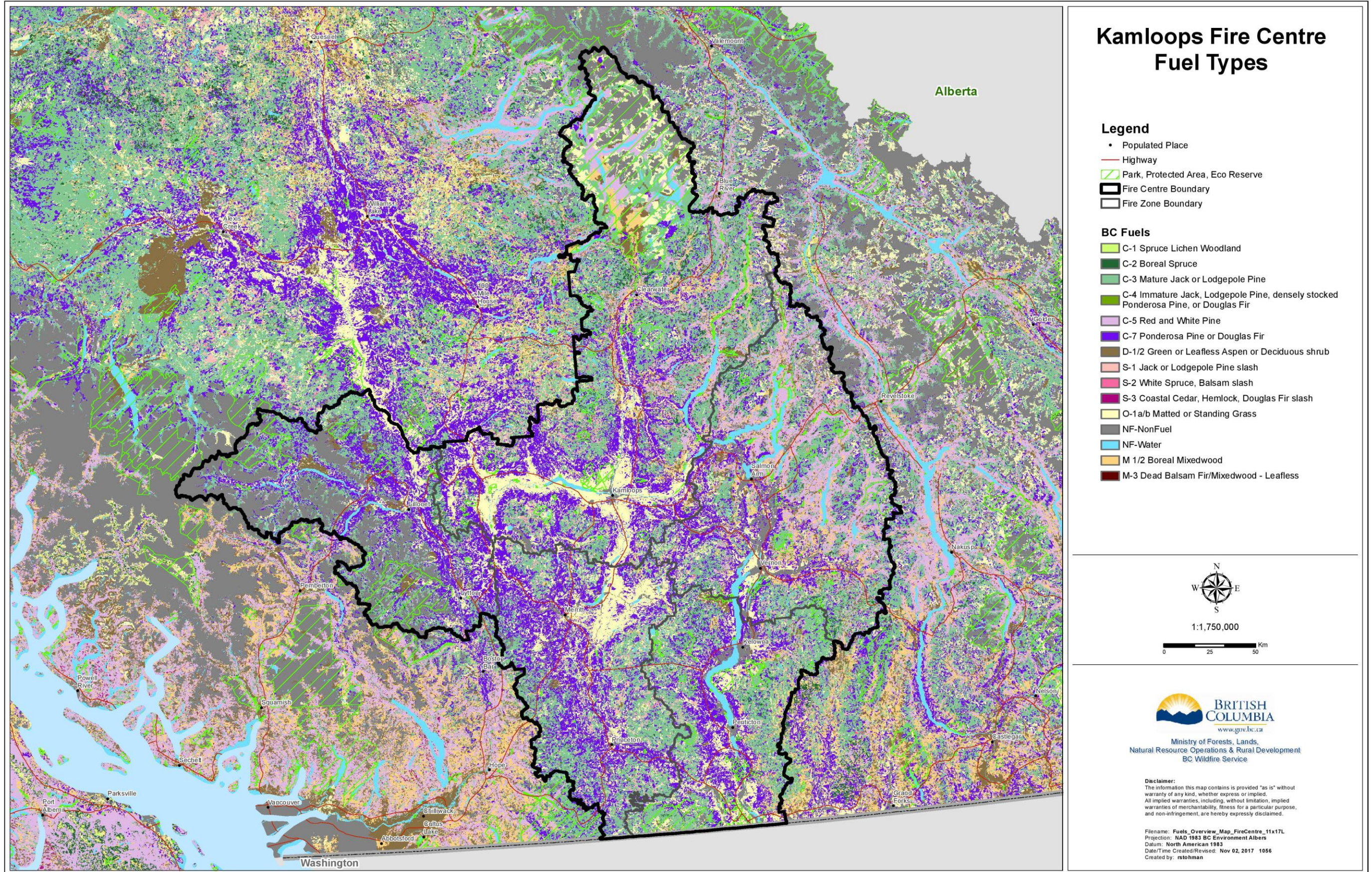


Figure 14. Northwest Fire Centre overview.

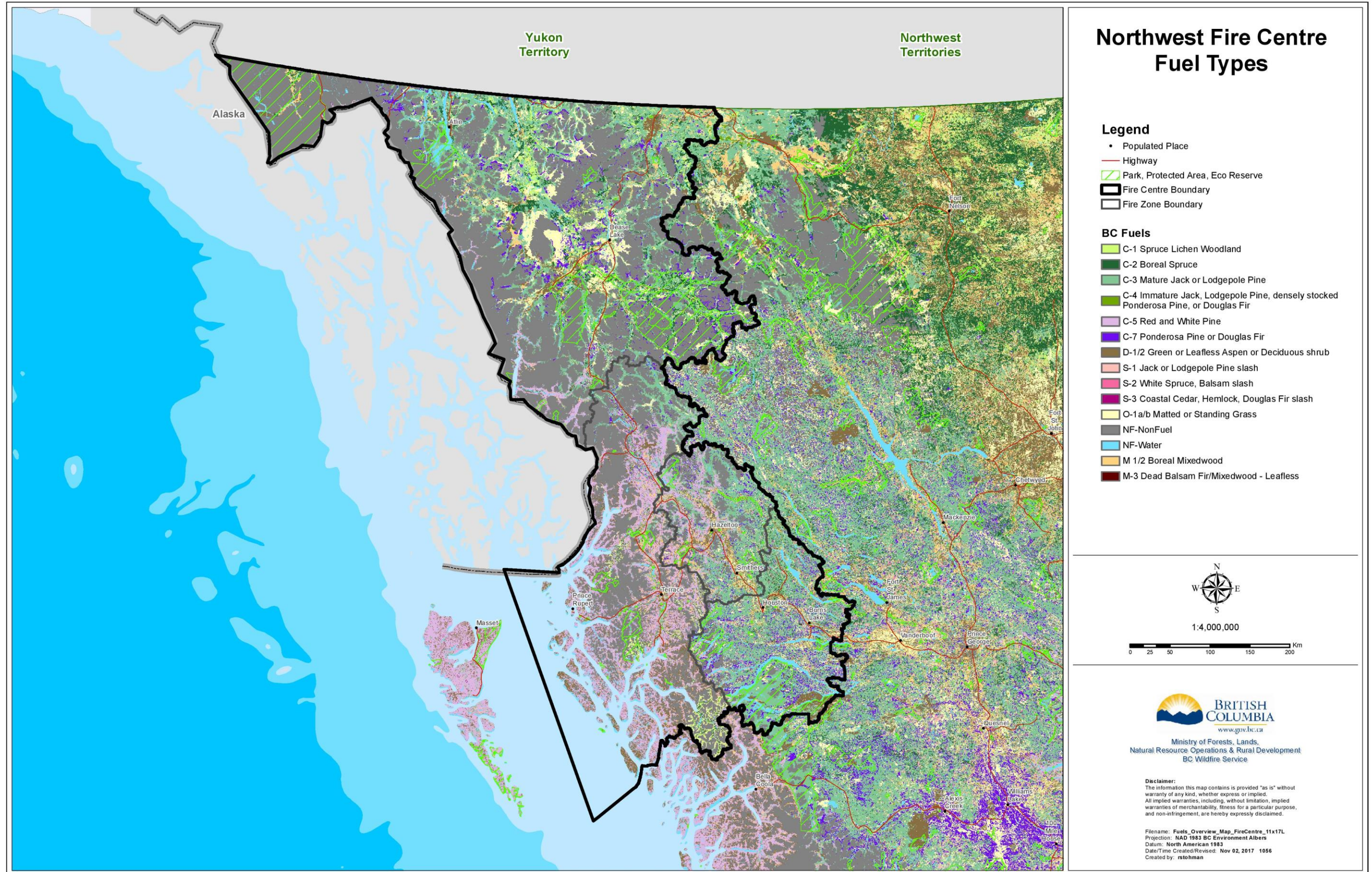


Figure 15. Prince George Fire Centre overview.

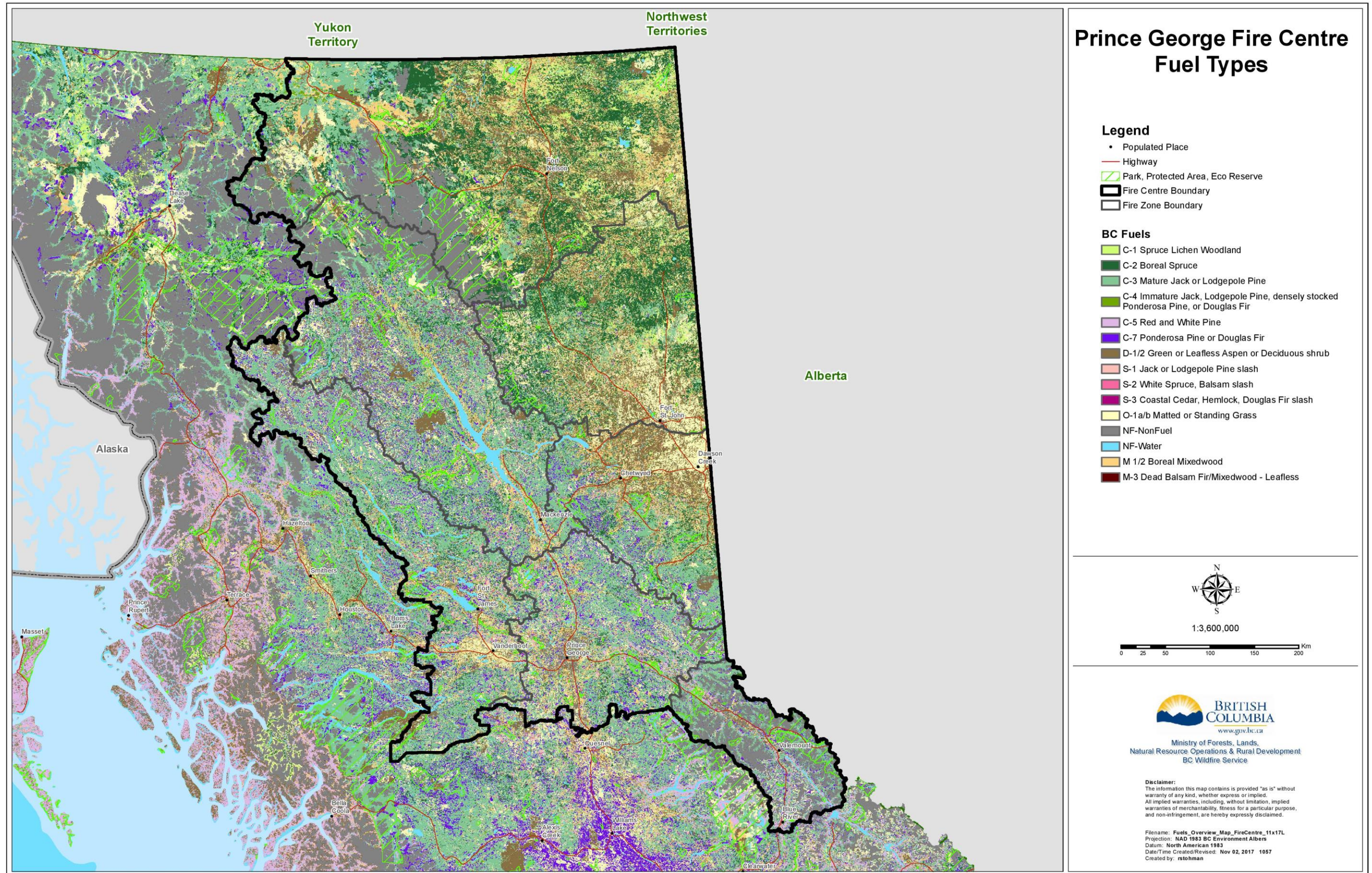
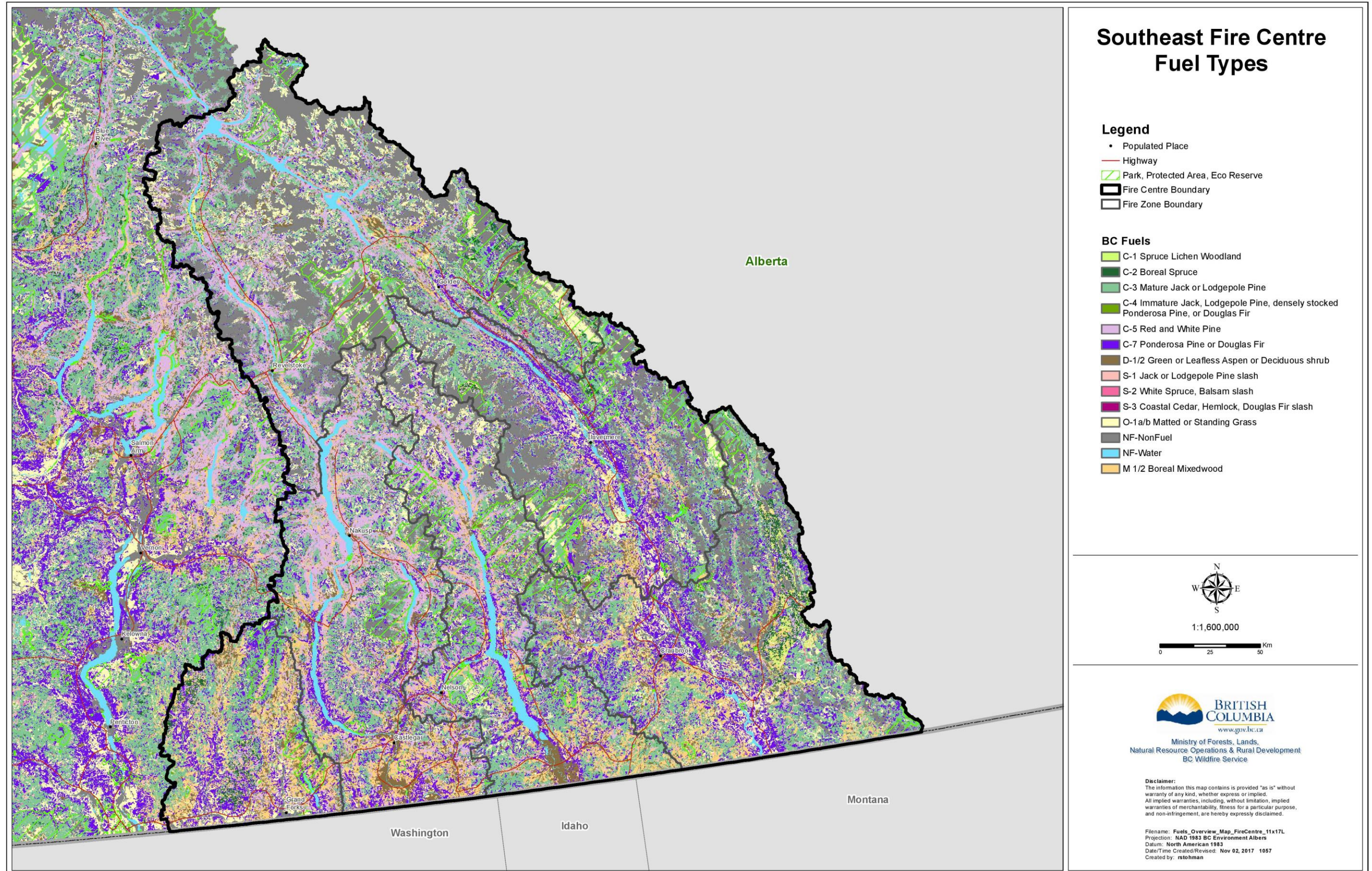


Figure 16. Southeast Fire Centre overview.



8.2 FBP Fuel Type Frequencies

8.2.1 Provincial distribution and noted changes

The relative importance of various fuel and cover types across the province is shown in Table 2, below. Excluding ocean, the total land area of BC typed in VRI polygons is 94,778,568.6 ha. The raster dataset, which includes both ocean portions in the VRI as well as neighbouring administrative areas, has a total area of 176,781,717 hectares (Figure 10).

Across the BC provincial land surface, the most common cover type is C-3, representing mature lodgepole pine stands as well as mature, fully-stocked stands of several other conifer species (Section 5.4.1). The next most abundant cover type is N (non-fuel), reflecting primarily the extensive alpine areas of the various cordilleran ranges. The next most common is C-5, used primarily to represent the large areas of forests in the Coast Mountains and islands that have relatively lower potential fire behaviour (Figure 12, Figure 14). Other dominant fuel types (covering more than 5% of the provincial area) include O-1, C-2, D-1/2, C-7, and M-1/2.

Also notable is the small area of M-3 (65% dead fir). These polygons represent the most volatile MPB red-attack areas (see Section 5.4.2). From over 220,000 hectares province-wide in the 2014 inventory (Perrakis and Eade 2016), this fuel type has faded even more from the landscape (8,811 ha; Table 2), as beetle-killed trees shed their needles and the MPB outbreak continues to collapse (Westfall and Ebata 2016).

Table 2. Fuel type frequency table - all fuel and cover types, 2017

| Fuel Type | # of polygons | Hectares | % |
|--------------|------------------|---------------------|--------------|
| C-1 | 69,344 | 1,565,779.8 | 1.65 |
| C-2 | 400,053 | 6,726,715.6 | 7.10 |
| C-3 | 1,267,578 | 21,472,247.4 | 22.65 |
| C-4 | 1,823 | 52,999.4 | 0.06 |
| C-5 | 679,735 | 9,754,929.1 | 10.29 |
| C-7 | 464,745 | 7,127,601.2 | 7.52 |
| D-1/2 | 530,119 | 7,962,283.2 | 8.40 |
| M-1/2 | 519,198 | 7,477,029.9 | 7.89 |
| M-3 65% DF | 431 | 8,810.6 | 0.01 |
| O-1a/b | 475,133 | 8,690,166.4 | 9.17 |
| S-1 | 56,269 | 775,166.1 | 0.82 |
| S-2 | 22,901 | 187,278.2 | 0.20 |
| S-3 | 17,730 | 100,209.2 | 0.11 |
| N | 175,124 | 19,923,187.1 | 21.02 |
| W | 103,368 | 2,964,165.3 | 3.13 |
| Total | 4,783,551 | 94,788,568.6 | 100.0 |

Over the years of testing the fuel typing process (see Section 1.1), we have learned that large ecosystem disturbances, such as MPB impacts or big wildfire years (Sections 5.4.2 and 5.4.6, respectively) cause significant challenges for forest inventory accounting and can sometimes lead to confusion or inconsistencies. This year, we noted that large areas of the older MPB-affected stands (5+ years since attack) that were formerly closed-canopy pine- and spruce dominated forests (Process #13, 246, 248; see full details in Appendix A4) had typed out as 'Sparse' cover, due to mortality and toppling of

significant portions of the overstory. Due to the importance of the dead pine fuels for fire behaviour (see Section 5.4.2), these stands do not match the typical 'Sparse' overstory fuel structure. Consequently, these stands were manually changed to C-3 (see Appendix A4, Row numbers 68, 383, 387), deemed a better fit for the observed fire behaviour in old MPB. Revisions will be made to the next update to correct these issues.

The details of provincial fuel typing frequencies by process decision, including number of polygons and hectares assigned at each step, are contained in the FTL algorithm table (Appendix, Section A4).

8.2.2 Fuel type distribution by BCWS Fire Centre

The fuel type breakdown by BCWS Fire Centre is shown in Table 3²². Wide variability in fuel type abundance across the province is readily apparent. For example, C-7 is a dominant fuel type (> 18% of total) in the Cariboo and Kamloops Fire Centres (FC's), still very important in the Southeast FC (> 10%) but of smaller importance (< 5%) in other areas. It is important to note that C-7 is also used to represent **Sparse** tree density of various conifer species in northern areas (Prince George and Northwest FC's) despite the lack of Ponderosa pine or Douglas-fir trees in these areas (see Section 5.4.1). Similarly, C-5 is a dominant component of Coastal FC (> 40% of total), still important in Kamloops, Southeast, and Northwest FC's (≈10%), but relatively rare in Cariboo FC (<3 %) and a very small player in Prince George FC (< 1%). These variations generally reflect well-understood ecological differences between regions, summarized in documents such as the BC Biogeoclimatic Ecosystem Classification System²³, or provincial silvics guides (e.g. Klinka et al. 2000).

²² For an overview and map of the 6 BC Wildfire Service Fire Centres across BC, see <http://bcwildfire.ca/hprScripts/WildfireNews/FireCentrePage.asp>

²³ See the BC BECWEB site for more information: <https://www.for.gov.bc.ca/hre/becweb/>

Table 3. Fuel type frequency by Fire Centre – all cover types, 2017

| Fuel Type | Cariboo Fire Centre | | | Coastal Fire Centre | | | Kamloops Fire Centre | | |
|--------------|---------------------|--------------------|---------------|---------------------|---------------------|---------------|----------------------|--------------------|---------------|
| | # of polygons | Ha | % | # of polygons | Ha | % | # of polygons | Ha | % |
| C-1 | 59 | 538.5 | 0.01 | 3,294 | 51,030.8 | 0.39 | 67 | 269.3777497 | 0.00 |
| C-2 | 18,499 | 248,910.3 | 3.02 | 10,282 | 180,101.1 | 1.37 | 8920 | 117519.8599 | 1.64 |
| C-3 | 164,867 | 2,833,569.6 | 34.35 | 43,808 | 743,808.6 | 5.67 | 133094 | 1876508.64 | 26.22 |
| C-4 | 377 | 9,610.3 | 0.12 | 19 | 267.4 | 0.00 | 514 | 6351.821892 | 0.09 |
| C-5 | 9,518 | 204,728.2 | 2.48 | 423,394 | 5,566,921.0 | 42.45 | 32357 | 534236.5428 | 7.46 |
| C-7 | 87,033 | 1,515,645.0 | 18.38 | 13,648 | 193,403.7 | 1.47 | 109957 | 1637283.028 | 22.87 |
| D-1/2 | 21,537 | 356,885.8 | 4.33 | 154,288 | 1,926,226.5 | 14.69 | 20525 | 269487.2445 | 3.76 |
| M-1/2 | 41,788 | 563,514.7 | 6.83 | 86,943 | 1,065,503.6 | 8.12 | 24811 | 337395.9847 | 4.71 |
| M-3 65% DF | 337 | 6,602.7 | 0.08 | 0 | 0.0 | 0.00 | 9 | 305.8447812 | 0.00 |
| N | 6,867 | 765,826.8 | 9.28 | 47,453 | 2,756,559.0 | 21.02 | 11520 | 777892.0505 | 10.87 |
| O-1a/b | 73,936 | 1,210,886.4 | 14.68 | 10,351 | 157,931.0 | 1.20 | 59301 | 1196149.413 | 16.71 |
| S-1 | 15,134 | 202,766.9 | 2.46 | 3,933 | 29,751.7 | 0.23 | 11785 | 149518.7009 | 2.09 |
| S-2 | 5,126 | 35,533.9 | 0.43 | 858 | 3,781.3 | 0.03 | 3222 | 20464.76156 | 0.29 |
| S-3 | 139 | 1,168.5 | 0.01 | 14,087 | 74,538.1 | 0.57 | 1155 | 8672.266118 | 0.12 |
| W | 14,954 | 291,937.5 | 3.54 | 14,818 | 365,613.8 | 2.79 | 6683 | 225853.0261 | 3.16 |
| Total | 460,171 | 8,248,124.9 | 100.00 | 827,176 | 13,115,437.5 | 100.00 | 423,920 | 7,157,908.6 | 100.00 |

| Fuel Type | Northwest Fire Centre | | | Prince George Fire Centre | | | Southeast Fire Centre | | |
|--------------|-----------------------|---------------------|---------------|---------------------------|---------------------|---------------|-----------------------|--------------------|---------------|
| | # of polygons | Ha | % | # of polygons | Ha | % | # of polygons | Ha | % |
| C-1 | 7,883 | 417,505.2 | 1.71 | 56,850 | 1,073,326.9 | 3.19 | 1,427 | 23,017.1 | 0.28 |
| C-2 | 25,159 | 761,437.0 | 3.13 | 331,483 | 5,284,170.9 | 15.69 | 6,626 | 134,145.1 | 1.63 |
| C-3 | 181,606 | 5,019,342.1 | 20.60 | 610,844 | 9,058,311.5 | 26.90 | 139,704 | 1,940,584.0 | 23.57 |
| C-4 | 114 | 4,933.4 | 0.02 | 652 | 29,814.0 | 0.09 | 167 | 2,022.6 | 0.02 |
| C-5 | 143,563 | 2,400,621.9 | 9.85 | 12,425 | 185,487.4 | 0.55 | 60,082 | 861,802.8 | 10.47 |
| C-7 | 46,782 | 981,214.7 | 4.03 | 133,133 | 1,675,726.0 | 4.98 | 76,541 | 1,124,324.1 | 13.66 |
| D-1/2 | 80,213 | 1,485,482.0 | 6.10 | 220,089 | 3,429,707.8 | 10.19 | 35,125 | 494,054.6 | 6.00 |
| M-1/2 | 49,003 | 885,169.2 | 3.63 | 265,402 | 3,852,751.2 | 11.44 | 52,619 | 772,506.8 | 9.38 |
| M-3 65% DF | 38 | 933.2 | 0.00 | 49 | 968.9 | 0.00 | 0 | 0.0 | 0.00 |
| N | 23,105 | 10,008,045.3 | 41.08 | 62,375 | 3,995,139.8 | 11.87 | 26,146 | 1,619,689.7 | 19.67 |
| O-1a/b | 45,088 | 1,328,439.9 | 5.45 | 238,639 | 3,876,228.5 | 11.51 | 50,245 | 920,130.8 | 11.18 |
| S-1 | 3,775 | 55,415.5 | 0.23 | 15,963 | 256,414.3 | 0.76 | 6,432 | 81,299.1 | 0.99 |
| S-2 | 2,968 | 31,706.9 | 0.13 | 9,860 | 85,127.0 | 0.25 | 1,124 | 10,664.3 | 0.13 |
| S-3 | 954 | 4,906.4 | 0.02 | 200 | 1,877.0 | 0.01 | 1,390 | 9,044.7 | 0.11 |
| W | 31,550 | 976,433.4 | 4.01 | 30,212 | 863,965.5 | 2.57 | 5,636 | 240,299.6 | 2.92 |
| Total | 641,801 | 24,361,586.1 | 100.00 | 1,988,176 | 33,669,016.7 | 100.00 | 463,264 | 8,233,585.4 | 100.00 |

Table 4 shows the provincial frequency distribution of the mixedwood stands (M-1/2), by proportion of conifer species. Note that this scheme treats larch species as deciduous (see Section 5.4.2). Stands with 10 - 30% conifer cover comprise about 26% of M-1/2 stands; those with 35 - 55% conifer comprise 50% of mixedwood stands, and those with 60 - 80% conifer form the remaining 24%.

Table 4. Mixedwood (M-1/2) percent conifer frequency table, 2017

| % Conifer | # of grid cells | Ha | % |
|--------------|-------------------|------------------|---------------|
| 10 | 8,271 | 2,068 | 0.03 |
| 15 | 337,636 | 84,409 | 1.13 |
| 20 | 890,484 | 222,621 | 2.98 |
| 25 | 2,642,570 | 660,643 | 8.83 |
| 30 | 4,009,401 | 1,002,350 | 13.40 |
| 35 | 1,897,811 | 474,453 | 6.34 |
| 40 | 7,717,430 | 1,929,358 | 25.80 |
| 45 | 1,637,025 | 409,256 | 5.47 |
| 50 | 2,669,604 | 667,401 | 8.92 |
| 55 | 982,252 | 245,563 | 3.28 |
| 60 | 2,820,796 | 705,199 | 9.43 |
| 65 | 1,202,812 | 300,703 | 4.02 |
| 70 | 1,315,072 | 328,768 | 4.40 |
| 75 | 718,365 | 179,591 | 2.40 |
| 80 | 1,063,537 | 265,884 | 3.56 |
| Total | 29,913,066 | 7,478,267 | 100.00 |

Conclusions and next steps

9. Conclusions

9.1 Decision frequencies within the FTL

This project is considered successful, in that a province-wide fuel type layer has been created, implemented, used effectively with a suite of fire behaviour models and finally documented. Due to the constant gathering of new knowledge and information and the dynamic nature of vegetation communities, the FTL is not considered complete but is rather in a state of continuous monitoring and updating. The current FTL algorithm has a few notable inefficiencies – where the resulting number of polygons is either too low or too high. Most of these will be targeted during the next revision.

As the FTL algorithm table (see Appendix A4) shows, the polygon frequencies are highly uneven. There are several instances where logical queries resulted in zero polygons; these lines are clearly superfluous in the algorithm and could be removed in the next iteration (although there is always a chance that such vegetation attributes could exist in the future). For example, there are currently zero polygons that result from a query of stands of pure (single species or nearly so) ponderosa pine (Py) between 4 and 12 m in height with more than 8000 stems/ha. Other decisions currently result in too many results, and highlight the need for further discrimination, particularly when it is obvious that the resulting fuel structure could vary considerably. An example of the latter is stands of pure (single species) true fir ('Balsam') that are neither Grand fir nor Amabilis fir, and are not **Sparse** (i.e., they are **Open** or **Dense**; see Section 5.2). These are mostly subalpine fir ('Bl'), and there are more than 260,000 such polygons in the VRI (all typed as C-3). Subsequent revisions will aim to further differentiate these stands using additional attributes and ideally, more fire behaviour monitoring information.

9.2 Ground-truthing and fuel types

While designing this project, we have attempted to produce a comprehensive fuel type layer for fire behaviour prediction using the best available and most current data available. However, there are significant limitations to the provincial scale approach when it comes to examining fine-scale variations in fuel structure on the landscape and modeling the behaviour of individual fires. It is apparent that this process could be significantly improved by ground-truthing, or field validation, of vegetation and fuel structure. As with any modeling, both the VRI inventory process and the separate fuel typing process described in this document involve human interpretations that are often uneven or prone to error. Both processes could clearly benefit from some quality control. There are several important considerations to note related to field verification of fuel types:

- Ground-truthing of forest inventory data (general vegetation and forest stand attributes) is important, and should be done as part of continuous improvement and building confidence with the base inventory data
 - The BC Forest Analysis and Inventory Branch is tasked with this, and undertakes a certain amount of provincial-level validation annually
 - It would also be advisable for the BCWS staff to ground-truth the VRI data, as much to breed familiarity with the variety of forest types as to verify that the data meets desired

accuracy standards – a polygon mapped as a 140-year old stand of Douglas-fir and lodgepole pine with 1200 stems per hectare should indeed match that description, more or less

- Ground truthing of specific VRI attributes used in the fuel typing (section 5.2, above) could be accomplished using straightforward forest survey techniques, and is highly recommended
 - Examples of VRI attributes that could be readily verified in the field (by properly trained technicians) include tree species composition, stand height, stand density, tree ages, and canopy cover; stand attributes can be deduced from individual tree attributes with proper sampling.
- Ground-truthing of fuel structure characteristics specific to fire behaviour prediction can also be undertaken – this involves assessing attributes that have been found to be particularly significant in affecting fire behaviour, and may or may not be part of general forest stand characteristics: fuel loading (fine and coarse woody debris, litter and duff depth, crown fuel load), crown base height, canopy bulk density (difficult to measure directly), tree height, etc.
 - Crown attributes (especially crown base height and canopy bulk density) can also be assessed by combining measured stand attributes with modeled crown fuel characteristics;
 - Various tables and calculators can be used for such purposes (e.g., Cruz et al. 2003a, Reinhardt et al. 2006, Alexander and Cruz 2014); predictions based on these studies would also benefit from field validation, although these efforts often consist of significant research projects (e.g. destructive sampling and measurement of entire tree crowns) rather than simple field measurements
 - These characteristics can be used to inform the selection of the best fit FBP fuel type; however, it is not always obvious how to do so. For example, surface fuel loading or canopy bulk density are not described quantitatively for FBP fuel types in the technical system description (Forestry Canada Fire Danger Group 1992).

Direct ground-truthing of FBP fuel types, however, is more problematic. As previously discussed, assigning an FBP fuel type to a particular stand or vegetation polygon is a complex, somewhat subjective process, often described as a blend of ‘art’ and science, and often implemented with regional idiosyncrasies (see Section 5.3). Evaluating FBP fuel types in the field requires specialized training and experience in a particular vegetation type, and is not readily done by most field technicians or contractors²⁴. Through the present effort, we are seeking to make the fuel typing process more objective by typing stands with similar attributes identically. Improving the fuel typing process, then, becomes a matter of improving forest inventory data as well as the collection of fire behaviour case studies in documented vegetation types. This would, in theory, negate the need for actual FBP fuel type field validation – if the attributes of the vegetation community are correctly represented in a vegetation

²⁴ The issue is not that these individuals cannot provide useful fuel type assessments (they sometimes can), but rather that the reasoning behind these subjective fuel type assessments is of greater interest.

inventory polygon, and a reasonably robust fuel type model exists for that vegetation type, there would be no separate fuel type validation required.

Despite this intention, however, there are certain characteristics that are important to fire behaviour that are not (and are unlikely to ever be) captured by the VRI process. Attributes such as litter and duff depth and loading, the presence or abundance of dead conifer branches on standing trees, density of arboreal lichens, the presence of particular understory species known to be particularly flammable (due to volatile oils or resins; e.g. common juniper), etc., are all potentially important for fire behaviour at the site level but are beyond the scope of VRI stand attribute mapping. These are also stand characteristics that are unlikely to be within the detection capabilities of remote sensing technologies, at least in the next few years (we would be glad to be proven wrong on that point). Some of these attributes are easily measured in the field and could potentially be used to aid in fire behaviour prediction. Due to the large number of potentially important attributes, such field-based evaluations of fuel type are likely to remain subjective in nature; at the least, measurement effort is expected to remain very uneven. Therefore, we do recommend that some fuel type validation would be valuable, if performed by personnel who have locally relevant fire behaviour skills and experience. Ultimately, fire behaviour observations and case studies are the best evidence – the fire is never wrong – but in the absence of such observations, careful field assessment of fuel type can also provide value.

9.3 Alternatives to the CFFDRS and FBP fuel types

Since the publication of the FBP System in its 'final' form (Forestry Canada Fire Danger Group 1992), there has been growing interest in modeling fire behaviour using models based on physical attributes; that is, dispensing with the somewhat artificial fuel type categories in favour of quantifiable fuel parameters. While the majority of this document has focused on fuel typing using the standard FBP System fuel types, some of these alternative modeling systems are worth discussing as viable alternatives in certain cases.

9.3.1 Crown Fire Initiation and Spread (CFIS) software model

One of the significant weaknesses of the FBP System approach is the lack of flexibility of the fuel types. For instance, the system offers almost no ability to represent the various chronological or successional stages that a vegetation community undergoes; fuel treatments or partial harvesting that reduce overstory fuel loading are also not captured. For example, a Douglas-fir/Ponderosa pine stand (typed as C-7) might undergo a 'low thinning' mechanical fuel treatment that removes 30-50% of basal area and most tree stems, focused primarily on the smaller diameter ladder fuels. This treatment would certainly reduce canopy bulk density and likely increase canopy base height; however, this stand has no obvious post-treatment FBPS fuel type match (under the present algorithm, it would likely still be typed as C-7).

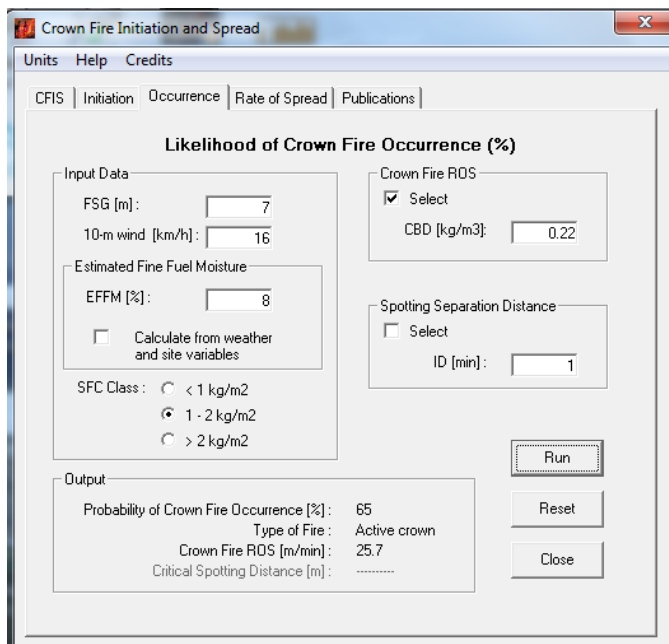
A software-based modeling system that was addressed specifically to address this gap is the Crown Fire Initiation and Spread (CFIS) system, developed by Cruz, Alexander and others (Cruz et al. 2003b, Cruz et al. 2005, Alexander et al. 2006). The mathematical models driving the software are empirical models based on the CFFDRS dataset, using structural attributes (where significant) rather than fixed fuel types,

and validated with several dozen additional wildfire observations. The CFIS software package²⁵ allows users to simply calculate the probability of crown fire initiation, and, if crown fire is predicted, the spread rate and type of crown fire behaviour (Figure 17). Notably, CFIS is sensitive to varying crown fuel parameters and somewhat sensitive to surface fuel loading as well, allowing for gaming with respect to fuel treatment parameters.

Limitations to more extensive use of CFIS include the lack of capacity for sloped terrain, the overly simplistic surface fuel consumption categories, and the lack of integration with other software tools. At the present time, it is a useful tool for limited scope applications but lacks an interface to be modular with other applications, such as spatial (GIS) data platforms or script-based analysis platforms. There are additional challenges using CFIS in Canadian fire operations because of its lack of common terminology and commonality of inputs compared with CFFDRS standards (FBP System fuel types, HFI and out outputs, etc.). Although CFIS is designed to stand alone (i.e. lack of integration can be considered a feature rather than a limitation), it is often unclear how users should communicate CFIS outputs compared with standard FBP System outputs.

Despite various limitations, CFIS (and the models developed by its authors) represents a valuable tool that is currently being explored by BCWS staff for developing and evaluating mechanical forest fuel treatments and fuel treatment objectives. At the present time, these analyses will be done in parallel with the standard FBP System approach for fire behaviour prediction, as there is no way to integrate CFIS inputs (or similar alternative fire behaviour models) into the fuel type layer.

Figure 17. Screen shot of CFIS (Crown Fire Initiation and Spread) software model.



²⁵ For the CFIS software package and additional information, see www.frames.gov/cfis.

9.3.2 Pure physical models

There is another class of models that dispenses entirely (or almost) with the empirical approach in favour of seeking mechanistic processes underlying fire behaviour. These models (physical and quasi-physical models, as per Sullivan 2009a) use complex 3- and 4-dimensional physics and chemistry processes, including heat transfer and fluid mechanics equations to seek a more fundamental and scalable understanding of fire dynamics (e.g. Linn et al. 2002, Mell et al. 2009, Hoffman et al. 2012). These examples show varying degrees of promise, but remain research (non-operational) tools for the time being. This is mostly due to the complexity of building datasets to use them, and the computing power and time required to run their software versions.

This may change in the future, but at the present time, these models are not being considered for operational purposes by the BCWS, and no effort is being made to prepare datasets for their use in BC. As discussed in the Introduction, the CFFDRS remains the primary tool for operational fire behaviour prediction, both on wildfires and in planning processes.

9.4 Final Conclusions

The present document describes the background, motivation, history, methodology, and results associated with a new provincial fuel type layer for fire behaviour prediction and calculations using the Canadian Fire Behaviour Prediction (FBP) System. The fuel type layer is currently being used by BC Wildfire Service for fire behaviour prediction and planning at multiple scales. The resultant data layer, and this document, are considered 'living' processes that are continuously being refined; at the time of writing the layer is re-processed annually when the new provincial Vegetation Resource Inventory data are published. The logic in the fuel typing algorithm is updated gradually as new information from wildfire observations and new studies emerge.

Although fire behaviour prediction using the FBP System remains a partly subjective endeavour, through this document we have attempted to make the process more transparent and accountable, and thereby encourage continued progress and innovation.

Acknowledgements

We are very grateful for the contributions of our colleagues in assisting with this project. A few individuals have participated the most actively in this project and are directly named here. The BC Wildfire Service is noted by 'BCWS', while the BC Ministry of Forests, Lands, and Natural Resource Operations and Rural Development is denoted 'FLNRORD'.

- Aaron Macmillan, (current) and Jennifer Naylor, (former) Provincial Geomatics Coordinator, BCWS, FLNRORD
- Kelly Osbourne, Fire Science Forester, BCWS, FLNRORD
- Tim Salkeld, Team Lead- VRI Data Management, Forest Analysis and Inventory Branch, FLNRORD
- Brad Martin, Senior Protection Officer-Prevention (Northwest Fire Centre), BC Wildfire Service, FLNRORD
- Ryan Stohmann, Geomatics Technician, BCWS, FLNRORD
- Eric Meyer, Superintendent of Fire Weather, BCWS, FLNRORD
- Brian Simpson, Physical Scientist, Natural Resources Canada-Canadian Forest Service
- Rory Colwell, Forest Protection Officer (Central Cariboo Zone), BCWS, FLNRORD
- Brian McIntosh, retired (previously Fuel Management specialist, Coastal Fire Centre and Superintendent of Fuel Management, BC Wildfire Management Branch)
- Stan Harvey, retired (previously Senior Protection Officer-Operations, Prince George Fire Centre, BC Wildfire Management Branch)
- Judi Beck, former Fire Science Officer and Manager, Fire Management, BC Wildfire Management Branch (now with Natural Resources Canada)

References

- Achuff, P. L., A. Westhaver, and M. Mitchell. 2001. Fire/vegetation groups, fire cycles, and fire behavior prediction (FBP) fuel types and annual burn areas in Jasper National Park (unpublished report). Parks Canada Agency, Jasper National Park.
- Agee, J. K. 1993. Fire ecology of Pacific Northwest forests. Island Press, Washington, D.C.
- Agee, J. K., and M. H. Huff. 1987. Fuel succession in a western hemlock/Douglas-fir forest. *Canadian Journal of Forest Research* **17**:697-704.
- Agee, J. K., and C. N. Skinner. 2005. Basic principles of forest fuel reduction treatments. *Forest Ecology and Management* **211**:83-96.
- Alexander, M. E. 1982. Calculating and interpreting forest fire intensities. *Canadian Journal of Botany* **60**:349-357.
- Alexander, M. E. 1991. The 1985 Butte fire in central Idaho: a Canadian perspective on the associated burning conditions. Pages 334-343 *in* Fire and the Environment: ecological and cultural perspectives. Proceedings of an international symposium (Mar. 20-24, 1990, Knoxville, TN). General Technical Report SE-GTR-69, USDA Forest Service Southeast Experiment Station, Asheville, NC.
- Alexander, M. E. 2010. Surface fire spread potential in trembling aspen during summer in the Boreal Forest Region of Canada. *Forestry Chronicle* **86**:200-212.
- Alexander, M. E., and M. G. Cruz. 2014. Tables for estimating canopy fuel characteristics from stand variables in four interior west conifer forest types. *Forest Science* **60**:784-794.
- Alexander, M. E., M. G. Cruz, and A. M. G. Lopes. 2006. CFIS: A software tool for simulating crown fire initiation and spread. *Forest Ecology and Management* **234**:S133.
- Alexander, M. E., M. Heathcott, and R. L. Schwanke. 2013. Fire behaviour case study of two early winter grass fires in southern Alberta, 27 November 2011. Partners in Protection Association, Edmonton, Alberta.
- Alexander, M. E., B. J. Stocks, and B. D. Lawson. 1991. Fire behaviour in black spruce-lichen woodland: the Porter Lake project. NOR-X-310, Forestry Canada Northwest Region, Edmonton, Alberta.
- Alexander, M. E., and D. A. Thomas. 2003. Wildland fire behavior case studies and analyses: other examples, methods, reporting standards, and some practical advice. *Fire Management Today* **63**:4-12.
- Amiro, B., B. Stocks, M. Alexander, M. Flannigan, and B. Wotton. 2001. Fire, climate change, carbon and fuel management in the Canadian boreal forest. *International Journal of Wildland Fire* **10**:405-413.
- Anderson, K. 2010. A climatologically based long-range fire growth model. *International Journal of Wildland Fire* **19**:879-894.
- Anonymous. 2016a. History of the mountain pine beetle infestation (fact sheet). Ministry of Forests, Lands, Natural Resource Operations and Rural Development.
- Anonymous. 2016b. Provincial Strategic Threat Analysis. BC Wildfire Service, Ministry of Forests, Lands, and Natural Resource Operations, Victoria, British Columbia.
- Beck, J., J. Parminter, M. Alexander, E. MacDermid, T. Van Nest, A. Beaver, and S. Grimaldi. 2005. Fire ecology and management. Pages 490-525 *in* S. B. Watts and L. Tolland, editors. *Forestry handbook for British Columbia*, 5th edition. Forestry Undergraduate Society, Faculty of Forestry, University of British Columbia, Vancouver, British Columbia.
- Beck, J., and B. Simpson. 2007. Wildfire threat analysis and the development of a fuel management strategy for British Columbia. *in* Wildfire 2007, Seville, Spain.
- Canadian Interagency Forest Fire Centre (CIFFC). 2003. Glossary of Forest Fire Management Terms. Canadian Interagency Forest Fire Centre, Winnipeg, MB.

- Countryman, C. 1966. The fire environment concept. *Fire Control Notes* **27**:8-10.
- Cruz, M. G., M. E. Alexander, and R. H. Wakimoto. 2003a. Assessing canopy fuel stratum characteristics in crown fire prone fuel types of western North America. *International Journal of Wildland Fire* **12**:39-50.
- Cruz, M. G., M. E. Alexander, and R. H. Wakimoto. 2003b. Assessing the probability of crown fire initiation based on fire danger indices. *Forestry Chronicle* **79**:976-983.
- Cruz, M. G., M. E. Alexander, and R. H. Wakimoto. 2004. Modeling the likelihood of crown fire occurrence in conifer forest stands. *Forest Science* **50**:640-658.
- Cruz, M. G., M. E. Alexander, and R. H. Wakimoto. 2005. Development and testing of models for predicting crown fire rate of spread in conifer forest stands. *Canadian Journal of Forest Research* **35**:1626-1639.
- Davis, B., J. van Wagtendonk, J. Beck, and K. van Wagtendonk. 2009. Modeling fuel succession. *Fire Management Today* **69**:18-21.
- De Groot, W. 1993. Examples of fuel types in the Canadian Forest Fire Behavior Prediction (FBP) System [poster with text]. Forestry Canada, Northwest Region, Northern Forestry Centre, Edmonton, Alberta, Canada.
- De Groot, W. 2010. Modeling fire effects: integrating fire behaviour and fire ecology. Pages 15-18 *in* 6th International Conference on Forest Fire Research, ADAI/CEIF Univ. of Coimbra, Coimbra, Portugal.
- De Groot, W. J. 2006. Modeling Canadian wildland fire carbon emissions with the Boreal Fire Effects (BORFIRE) model. *Forest Ecology and Management* **234**:S224.
- Ember Research Services Ltd. 2002. Yukon fuel type classification algorithm 2002, Final Report: Report submitted to Al Beaver, Fire Management Planning Section, DIAND - Yukon Region, Whitehorse, YT. Published by Ember Research Services Ltd., Victoria, British Columbia.
- Englefield, P., B. Lee, and R. Suddaby. 2000. Spatial fire management system. *in* Proceedings of the 20th ESRI International User Conference, San Diego, Calif.
- Feller, M. C., and S. L. Pollock. 2006. Variation in Surface and Crown Fire Hazard With Stand Age in Managed Coastal Western Hemlock Zone Forests in Southwestern British Columbia. Pages 367-380 *in* Fuels Management - How to Measure Success: Conference Proceedings; 28-30 March 2006, Portland, OR, USA.
- Fernandes, P. M., and H. S. Botelho. 2003. A review of prescribed burning effectiveness in fire hazard reduction. *International Journal of Wildland Fire* **12**:117-128.
- Forestry Canada Fire Danger Group. 1992. Development and structure of the Canadian Forest Fire Behavior Prediction System. Forestry Canada Information Report ST-X-3, Forestry Canada, Science and Sustainable Development Directorate, Ottawa.
- Gedalof, Z. e., D. L. Peterson, and N. J. Mantua. 2005. Atmospheric, climatic, and ecological controls on extreme wildfire years in the northwestern United States. *Ecological Applications* **15**:154-174.
- Gould, J., L. McCaw, M. G. Cruz, and W. Anderson. 2011. How good are fire behaviour models? Validation of eucalypt forest fire spread model (unpublished conference paper). Wildfire 2011, the 5th International Wildland Fire Conference, Sun City, South Africa.
- Hawkes, B., and J. Beck. 1997. A wildfire threat rating system. Technology Transfer Note no. 1, Natural Resources Canada, Canadian Forest Service, Pacific Forestry Centre, Victoria, BC.
- Hawkes, B., O. Niemann, D. Goodenough, B. Lawson, A. Thomson, W. Sahle, P. Fuglem, J. Beck, B. Bell, and P. Symington. 1995. Forest Fire Fuel Type Mapping Using GIS and Remote Sensing in British Columbia. Pages 647-656 *in* Ninth Annual Symposium on Geographic Information Systems, Vancouver, BC.

- Hély, C., M. D. Flannigan, Y. Bergeron, and D. McRae. 2001. Role of vegetation and weather on fire behavior in the Canadian mixedwood boreal forest using two fire behavior prediction systems. *Canadian Journal of Forest Research* **31**:430-441.
- Hicke, J. A., M. C. Johnson, J. L. Hayes, and H. K. Preisler. 2012. Effects of bark beetle-caused tree mortality on wildfire. *Forest Ecology and Management* **271**:81-90.
- Hoffman, C. M., P. Morgan, W. Mell, R. Parsons, E. Strand, and S. Cook. 2012. Numerical Simulation of Crown Fire Hazard Immediately after Bark Beetle-Caused Mortality in Lodgepole Pine Forests. *Forest Science* **58**:178-188.
- Jenkins, M. A., J. B. Runyon, C. J. Fettig, W. G. Page, and B. J. Bentz. 2014. Interactions Among the Mountain Pine Beetle, Fires, and Fuels. *Forest Science* **60**:489-501.
- Jenkins, M. J., W. Page, E. Hebertson, and M. E. Alexander. 2012. Fuels and fire behavior dynamics in bark beetle-attacked forests in Western North America and implications for fire management. *Forest Ecology and Management* **275**:23-34.
- Jolly, W. M., R. Parsons, J. M. Varner, B. W. Butler, K. C. Ryan, and C. L. Gucker. 2012. Do mountain pine beetle outbreaks change the probability of active crown fire in lodgepole pine forests? Comment. *Ecology* **93**:941-946.
- Keane, R. E. 2013. Describing wildland surface fuel loading for fire management: a review of approaches, methods and systems. *International Journal of Wildland Fire* **22**:51-62.
- Keane, R. E., R. Burgan, and J. van Wagendonk. 2001. Mapping wildland fuels for fire management across multiple scales: integrating remote sensing, GIS, and biophysical modeling. *International Journal of Wildland Fire* **10**:301-319.
- Key, C. H., and N. C. Benson. 2006. Landscape assessment - sampling and analysis methods. Pp. LA1-LA51 in D. Lutes (ed.), FIREMON: Fire Effects and Inventory Monitoring System. Gen. Tech. Rep. RMRS-GTR-164-CD, USDA Forest Service, Rocky Mountain Research Station, Ogden, UT.
- Klinka, K., J. Worrall, L. Skoda, and P. Varga. 2000. The distribution and synopsis of ecological and silvical characteristics of tree species of British Columbia's forests. Canadian Cartographics Ltd., Coquitlam, British Columbia, Canada.
- Kubian, R., L. D. Daniels, and R. W. Gray. 2009. The impact of mountain pine beetle on fire behaviour - a case study of the Mitchell Ridge Prescribed Burn, Kootenay National Park, Canada (oral presentation). 4th International Fire Ecology and Management Congress: Fire as a Global Process. Association for Fire Ecology, Savannah, GA.
- Lavoie, N., and M. E. Alexander. 2004. Experimental reburns 1-4 years after a high intensity crown fire. Page 229 in *Proceedings of the Tall Timbers Fire Ecology Conference*.
- Lavoie, N., M. E. Alexander, and S. E. Macdonald. 2010. Photo guide for quantitatively assessing the characteristics of forest fuels in a jack pine–black spruce chronosequence in the Northwest Territories. Information Report NOR-X-419, Canadian Forest Service, Northern Forestry Centre, Edmonton, Alberta, Canada.
- Linn, R., J. Reisner, J. J. Colman, and J. Winterkamp. 2002. Studying wildfire behavior using FIRETEC. *International Journal of Wildland Fire* **11**:233-246.
- Mell, W., A. Maranghides, R. McDermott, and S. L. Manzello. 2009. Numerical simulation and experiments of burning douglas fir trees. *Combustion and Flame* **156**:2023-2041.
- Moran, C. J., and M. A. Cochrane. 2012. Do mountain pine beetle outbreaks change the probability of active crown fire in lodgepole pine forests? Comment. *Ecology* **93**:939-941.
- Murphy, P. J. 1990. The art and science of fire management (keynote address). Pages 21-27 in M. E. Alexander and G. F. Bisgrove, editors. *The art and science of fire management: Proceedings of the First Interior West Fire Council Annual Meeting and Workshop, Kananaskis Village, Alberta, October 24-27, 1988*. Northwest Region Information Report NOR-X-309. Forestry Canada, Edmonton, Alberta.

- Nadeau, L. B., D. J. McRae, and J.-Z. Jin. 2005. Development of a national fuel-type map for Canada using fuzzy logic. Natural Resources Canada, Canadian Forest Service, Northern Forestry Centre.
- Page, W., and M. J. Jenkins. 2007. Predicted fire behavior in selected mountain pine beetle-infested lodgepole pine. *Forest Science* **53**:662-674.
- Parisien, M.-A., V. G. Kafka, J. B. Todd, S. G. Lavoie, and P. D. Maczek. 2005. Mapping wildfire susceptibility with the Burn P3 simulation model. Northern Forestry Centre NOR-X-405, Natural Resources Canada Canadian Forest Service, Northern Forestry Centre, Edmonton, AB.
- Parisien, M.-A., S. A. Parks, C. Miller, M. A. Krawchuk, M. Heathcott, and M. A. Moritz. 2011. Contributions of ignitions, fuels, and weather to the spatial patterns of burn probability of a boreal landscape. *Ecosystems* **14**:1141-1155.
- Parisien, M.-A., G. Walker, J. M. Little, B. N. Simpson, X. Wang, and D. D. B. Perrakis. 2013. Considerations for modeling burn probability across landscapes with steep environmental gradients: an example from the Columbia Mountains, Canada. *Natural Hazards* **66**:439-462.
- Parks, S. A., M.-A. Parisien, and C. Miller. 2012. Spatial bottom-up controls on fire likelihood vary across western North America. *Ecosphere* **3**:1-20.
- Parsons, R., W. M. Jolly, C. M. Hoffman, and R. D. Ottmar. 2016. Chapter 4: The Role of Fuels in Extreme Fire Behavior. *in* P. A. Werth and B. E. Potter, editors. *Synthesis of Knowledge of Extreme Fire Behavior: Volume 2 for Fire Behavior Specialists, Researchers, and Meteorologists*. General Technical Report PNW-GTR-891. USDA Forest Service Pacific Northwest Research Station, Portland, Oregon, USA.
- Pelletier, G., J. St-Onge, P. Bordeleau, P. De Rainville, F. Bart, E. Aubin, J.-F. Roy, and G. Therriault. 2009. Classification of Forest Stands as Fuels According to the Canadian Forest Fire Behavior Prediction (FBP) System: third ten-year Quebec forest survey program. Société de protection des forêts contre le feu and Ministère des Ressources naturelles et de la Faune, Direction de l'environnement et de la protection des forêts, Quebec, Quebec, Canada.
- Pepin, A.-C. 2014. Fire behaviour in shrubland fuel type: the Nova Scotia Special (oral presentation). Wildland Fire Canada 2014, Halifax, Nova Scotia, Canada.
- Perrakis, D. D. B., and G. Eade. 2016. British Columbia wildfire fuel typing and fuel type layer overview, 2015 version (working paper). BC Wildfire Service, Ministry of Forests, Lands, and Natural Resource Operations, Victoria, British Columbia, Canada.
- Perrakis, D. D. B., D. Hicks, and S. W. Taylor. 2014a. Fire behaviour in MPB-affected stands, BC: validation and state of knowledge (oral presentation). Wildland Fire Canada 2014, Halifax, Nova Scotia, Canada.
- Perrakis, D. D. B., R. A. Lanoville, S. W. Taylor, and D. Hicks. 2014b. Modeling wildfire spread rates in mountain pine beetle-affected forest stands, British Columbia, Canada. *Fire Ecology* **10**:10-35.
- Pyne, S. J., P. L. Andrews, and R. D. Laven. 1996. *Introduction to Wildland Fire*. 2nd edition. John Wiley & Sons, Inc., New York.
- Reinhardt, E., J. Scott, K. Gray, and R. Keane. 2006. Estimating canopy fuel characteristics in five conifer stands in the western United States using tree and stand measurements. *Canadian Journal of Forest Research* **36**:2803-2814.
- Rogers, B. M., A. J. Soja, M. L. Goulden, and J. T. Randerson. 2015. Influence of tree species on continental differences in boreal fires and climate feedbacks. *Nature Geoscience* **8**:228-234.
- Schoennagel, T., T. T. Veblen, J. F. Negrón, and J. M. Smith. 2012. Effects of mountain pine beetle on fuels and expected fire behavior in lodgepole pine forests, Colorado, USA. *PLoS One* **7**:E30002.
- Simard, M., W. H. Romme, J. M. Griffin, and M. G. Turner. 2011. Do mountain pine beetle outbreaks change the probability of active crown fire in lodgepole pine forests? *Ecological Monographs* **81**:3-24.

- Skinner, W., B. Stocks, D. Martell, B. Bonsal, and A. Shabbar. 1999. The association between circulation anomalies in the mid-troposphere and area burned by wildland fire in Canada. *Theoretical and Applied Climatology* **63**:89-105.
- Stocks, B. 1987. Fire behavior in immature jack pine. *Canadian Journal of Forest Research* **17**:80-86.
- Stocks, B. J., M. E. Alexander, B. M. Wotton, C. N. Stefner, M. D. Flannigan, S. W. Taylor, N. Lavoie, J. A. Mason, G. R. Hartley, M. E. Maffey, G. N. Dalrymple, T. W. Blacke, M. G. Cruz, and R. A. Lanoville. 2004. Crown fire behaviour in a northern jack pine - black spruce forest. *Canadian Journal of Forest Research* **34**:1548-1560.
- Stocks, B. J., B. D. Lawson, M. E. Alexander, C. E. Van Wagner, R. McAlpine, T. J. Lynham, and D. E. Dube. 1989. The Canadian Forest Fire Danger Rating System: an overview. *The Forestry Chronicle* **65**:450-457.
- Sullivan, A. L. 2009a. Wildland surface fire spread modelling, 1990–2007. 1: Physical and quasi-physical models. *International Journal of Wildland Fire* **18**:349-368.
- Sullivan, A. L. 2009b. Wildland surface fire spread modelling, 1990–2007. 2: Empirical and quasi-empirical models. *International Journal of Wildland Fire* **18**:369-386.
- Taylor, S., G. Baxter, and B. Hawkes. 1998. Modeling the effects of forest succession on fire behavior potential in southeastern British Columbia. Pages 2059-2072 *in* D. X. Viegas, editor. III International Conference on Forest Fire Research, 14th Conference on Fire and Forest Meteorology, November 16-20, 1998, Luso, Coimbra, Portugal.
- Taylor, S. W., and M. E. Alexander. 2006. Science, technology, and human factors in fire danger rating: the Canadian experience. *International Journal of Wildland Fire* **15**:121-135.
- Taylor, S. W., and M. E. Alexander. 2016. Field guide to the Canadian Forest Fire Behavior Prediction (FBP) System, 2nd Edition. Special Report 11, Natural Resources Canada, Canadian Forest Service, Northern Forestry Centre, Edmonton, Alberta, Canada.
- Tymstra, C., R. W. Bryce, B. M. Wotton, S. W. Taylor, and O. B. Armitage. 2010. Development and structure of Prometheus: the Canadian wildfire growth simulation model. Information Report NOR-X-417, Natural Resources Canada Canadian Forest Service, Edmonton, AB.
- Van Wagner, C. E. 1977. Conditions for the start and spread of crown fires. *Canadian Journal of Forest Research* **7**:23-34.
- Van Wagner, C. E. 1983. Fire behaviour in northern conifer forests and shrublands. Pages 65-80 *in* R. W. Wein and D. A. MacLean, editors. The role of fire in northern circumpolar ecosystems. John Wiley & Sons, New York, New York.
- Westfall, J., and T. Ebata. 2016. Summary of forest health conditions in British Columbia. Pest Management Report #15, Ministry of Forests, Lands, and Natural Resources Operations, Victoria, British Columbia, Canada.
- Wilson, B. A., C. F. Ow, M. Heathcott, D. Milne, T. M. McCaffrey, G. Ghitler, and S. E. Franklin. 1994. Landsat MSS classification of fire fuel types in Wood Buffalo National Park, northern Canada. *Global Ecology and Biogeography Letters* **4**:33-39.
- Wotton, B. M., M. E. Alexander, and S. W. Taylor. 2009. Updates and revisions to the 1992 Canadian Forest Fire Behavior Prediction System. Information Report GLC-X-10, Natural Resources Canada, Great Lakes Forestry Centre, Sault-Ste-Marie, ON.

Appendix²⁶

A1. FBP Fuel Types

- Fuel type is defined as “an identifiable association of fuel elements of distinctive species, form, size, arrangement, and continuity that will exhibit characteristic fire behaviour under defined burning conditions” (CIFFC 2003)
- The main list of FBP fuel types is copied from Forestry Canada Fire Danger Group (1992); the D-2 fuel type is described in Alexander (2010); detailed descriptions are provided below
- Reports describing additional new fuel types have been published but have not been finalized or formally adopted for use in the FBP System (e.g. Stocks et al. 2004, Pepin 2014, Perrakis et al. 2014b)

| Group / Identifier | Descriptive name |
|--------------------|---------------------------------|
| Coniferous | |
| C-1 | Spruce-lichen woodland |
| C-2 | Boreal spruce |
| C-3 | Mature jack or lodgepole pine |
| C-4 | Immature jack or lodgepole pine |
| C-5 | Red and white pine |
| C-6 | Conifer plantation |
| C-7 | Ponderosa pine-Douglas-fir |
| Deciduous | |
| D-1 | Leafless aspen |
| D-2 | Green aspen |
| Mixed wood | |
| M-1 | Boreal mixed wood-leafless |
| M-2 | Boreal mixed wood-green |
| M-3 | Dead balsam fir mixedwood- |
| M-4 | leafless |
| Slash | Dead balsam fir mixedwood- |
| | green |
| S-1 | Jack or lodgepole pine slash |
| S-2 | White spruce-balsam slash |
| S-3 | Coastal cedar-hemlock-Douglas- |
| | fir slash |
| Open | |
| O-1 | Grass |

²⁶ Full references for citations in the Appendix have been added to the References section in the main document.

A2. FBP Fuel Type Descriptions ²⁷

| Forest floor and organic layer | Surface and ladder fuels | Stand structure and composition |
|--|--|--|
| Fuel Type C-1 (Spruce-Lichen Woodland) Continuous reindeer lichen; organic layer absent or shallow, uncompacted. | Very sparse herb/shrub cover and down woody fuels; tree crowns extend to ground. | Open black spruce with dense clumps; assoc. sp. jack pine, white birch; well-drained upland sites. |
| Fuel Type C-2 (Boreal Spruce) Continuous feather moss and/or Cladonia; deep, compacted organic layer. | Continuous shrub (e.g., Labrador tea); low to moderate down woody fuels; tree crowns extend nearly to ground; arboreal lichens, flaky bark. | Moderately well-stocked black spruce stands on both upland and lowland sites; Sphagnum bogs excluded. |
| Fuel Type C-3 (Mature Jack or Lodgepole Pine) Continuous feather moss; moderately deep, compacted organic layer. | Sparse conifer understory may be present; sparse down woody fuels; tree crowns separated from ground. | Fully stocked jack or lodgepole pine stands; mature. |
| Fuel Type C-4 (Immature Jack or Lodgepole Pine) Continuous needle litter; moderately compacted organic layer. | Moderate shrub/herb cover; continuous vertical crown fuel continuity; heavy standing dead and down, dead woody fuel. | Dense jack or lodgepole pine stands; immature. |
| Fuel Type C-5 (Red and White Pine) Continuous needle litter; moderately shallow organic layer. | Moderate herb and shrub (e.g. hazel); moderate dense understory (e.g. red maple, balsam fir); tree crowns separated from ground. | Moderately well-stocked red and white pine stands; mature; assoc. sp. white spruce, white birch, and aspen. |
| Fuel Type C-6 (Conifer Plantation) Continuous needle litter; moderately shallow organic layer. | Absent herb/shrub cover; absent understory; tree crowns separated from ground. | Fully stocked conifer plantations; complete crown closure regardless of mean stand height; mean stand crown base height controls ROS and crowning. |
| Fuel Type C-7 (Ponderosa Pine-Douglas-fir) Continuous needle litter; absent to shallow organic layer. | Discontinuous grasses, herbs, except in conifer thickets, where absent; light woody fuels; tree crowns separated from ground except in thickets. | Open ponderosa pine and Douglas-fir stands; mature uneven-aged; assoc. sp. western larch, lodgepole pine; understory conifer thickets. |
| Fuel Types D-1 and D-2 (Aspen) Continuous leaf litter; shallow, uncompacted organic layer. | Moderate medium to tall shrubs and herb layers; absent conifer understory; sparse, dead, down woody fuels. | Moderately well-stocked trembling aspen stands; semimature. Fuel types are differentiated by season. |

Table A2 (continued).

²⁷ From Forestry Canada Fire Danger Group (1992), Table 3. Fuel type D-2 has been added (as per Alexander 2010), with minor changes to the text, following the format of the original table. Latin names are given in Table A3, below.

| Forest floor and organic layer | Surface and ladder fuels | Stand structure and composition |
|--|--|---|
| Fuel Types M-1 and M-2 (Boreal Mixed wood) | | |
| Continuous leaf litter in deciduous portions of stands; discontinuous feather moss and needle litter in conifer portions of stands; organic layers shallow, uncompacted to moderately compacted. | Moderate shrub and continuous herb layers; low to moderate dead, down woody fuels; conifer crowns extend nearly to ground; scattered to moderate conifer understory. | Moderately well-stocked mixed stand of boreal conifers (e.g., black/white spruce, balsam/subalpine fir) and deciduous species (e.g., trembling aspen, white birch). Fuel types are differentiated by season and percent conifer/ deciduous sp. composition. |
| Fuel Types M-3 and M-4 (Dead Balsam Fir Mixed wood) | | |
| Continuous leaf litter in deciduous portions of stands; discontinuous feather moss, needle litter and hardwood leaves in mixed portions of stands; organic layers moderately compacted, 8-10 cm. | Dense continuous herbaceous cover after greenup; down woody fuels low initially, but becoming heavy several years after balsam mortality; ladder fuels dominated by dead balsam understory. | Moderately well-stocked mixed stand of spruce, pine and birch with dead balsam fir, often as an understory. Fuel types differentiated by season and age since balsam mortality. |
| Fuel Type S-1 (Jack or Lodgepole Pine Slash) | | |
| Continuous feather moss; discontinuous needle litter; moderately deep, compacted organic layer. | Continuous slash, moderate loading and depth; high foliage retention; absent to sparse shrub and herb cover. | Slash from clearcut logging; mature jack or lodgepole pine stands. |
| Fuel Type S-2 (White Spruce-Balsam Slash) | | |
| Continuous feather moss and needle litter; moderately deep, compacted organic layer. | Continuous to discontinuous slash (due to skidder trails); moderate foliage retention; moderate loading and depth; moderate shrub and herb cover. | Slash from clearcut logging; mature or overmature white spruce, subalpine fir or balsam fir stands. |
| Fuel Type S-3 (Coastal Cedar-Hemlock-Douglas-fir Slash) | | |
| Continuous feather moss or compacted old needle litter below fresh needle litter from slash; moderately deep to deep, compacted organic layer. | Continuous slash, high foliage retention (cedar), moderate for other species; heavy loading, deep slash; sparse to moderate shrub and herb cover. | Slash from clearcut logging; mature to overmature cedar, hemlock, or Douglas-fir stands. |
| Fuel Type 0-1 (Grass) | | |
| Continuous dead grass litter; organic layer absent to shallow and moderately compacted. | Continuous standing grass (current year crop). Standard loading is 0.35 kg/m ² , ²⁸ but other loading can be accommodated; percent cured or dead must be estimated. Sparse or scattered shrubs and down woody fuel. Subtypes for both early spring matted grass and late summer standing cured grass are included. | Scattered tress, if present, do not appreciably affect fire behavior. |

²⁸ Standard loading was 0.3 kg/m² in the original document; now changed to 0.35 kg/m² (Wotton et al. 2009)

A3. BC conifer species codes.

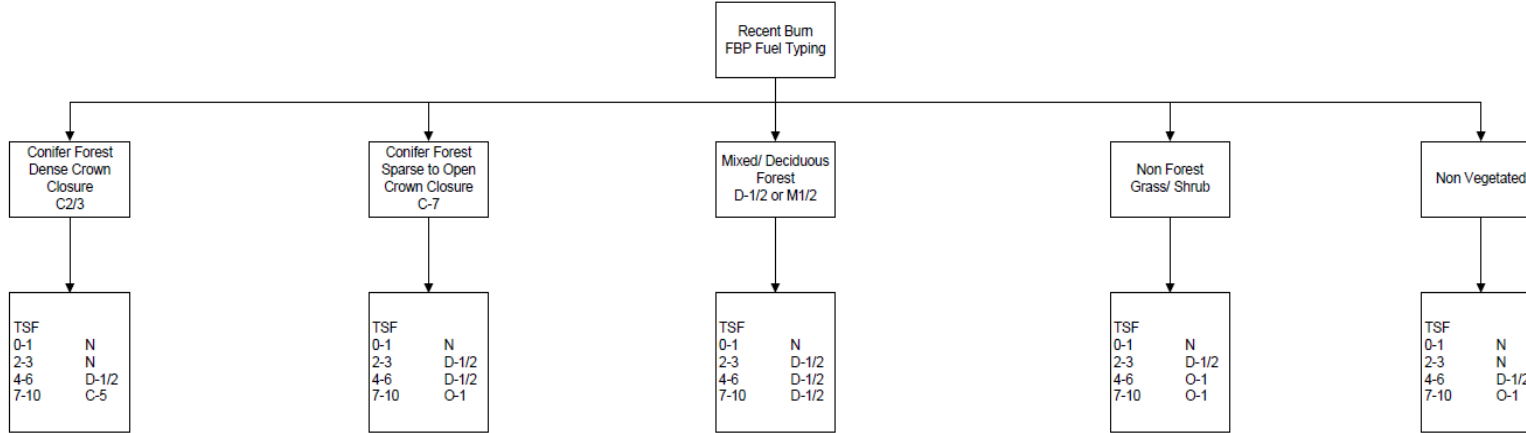
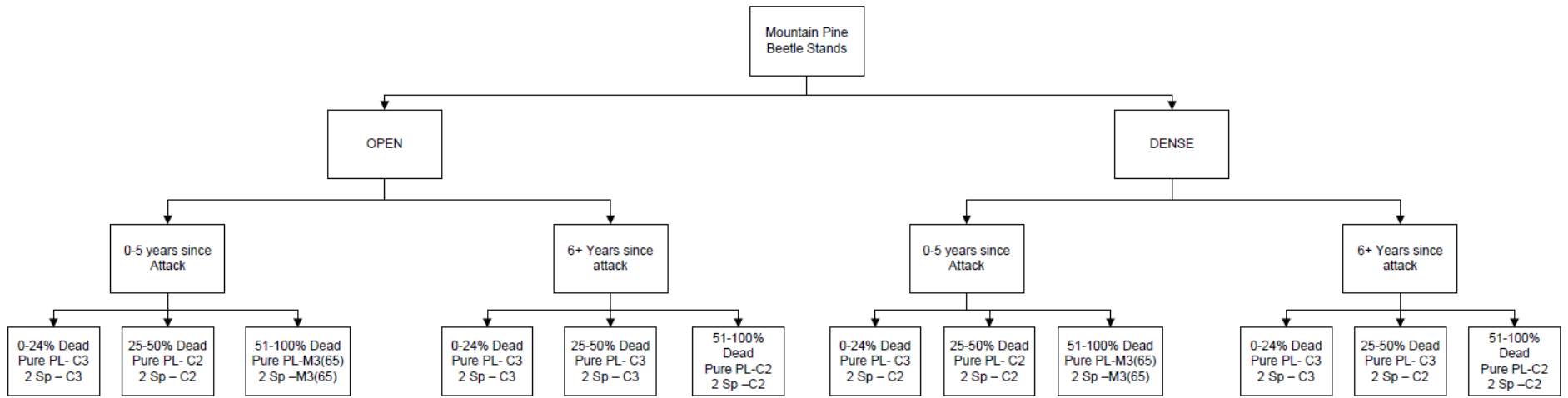
The following is a list of the common vegetation names used in the document. 'Code' values are excerpted from the BC VRI Data Dictionary. The second code letter is sometimes shown in lowercase (e.g. Fd for Douglas-fir).

| Code | Common name | Latin name (excl. authority) |
|-------------|--------------------|-------------------------------------|
| B | True fir | <i>Abies spp.</i> |
| BL | Alpine fir | <i>Abies lasiocarpa</i> |
| BA | Amabalis fir | <i>Abies amabilis</i> |
| BG | Grand fir | <i>Abies grandis</i> |
| CW | Western redcedar | <i>Thuja plicata</i> |
| FD | Douglas-fir | <i>Pseudotsuga menziesii</i> |
| H | Hemlocks | <i>Tsuga spp.</i> |
| HW | Western hemlock | <i>Tsuga heterophylla</i> |
| HM | Mountain hemlock | <i>Tsuga mertensiana</i> |
| L | Larch | <i>Larix spp.</i> |
| LA | Alpine larch | <i>Larix lyalli</i> |
| LT | Tamarack | <i>Larix laricina</i> |
| LW | Western larch | <i>Larix occidentalis</i> |
| P | Pine | <i>Pinus spp.</i> |
| PF | Limber pine | <i>Pinus flexilis</i> |
| PL | Lodgepole pine | <i>Pinus contorta</i> |
| PW | Western white pine | <i>Pinus monticola</i> |
| PA | Whitebark pine | <i>Pinus albicaulis</i> |
| PY | Yellow pine | <i>Pinus ponderosa</i> |
| PJ | Jack pine | <i>Pinus banksiana</i> |
| S | Spruce | <i>Picea spp.</i> |
| SB | Black spruce | <i>Picea mariana</i> |
| SE | Engelmann spruce | <i>Picea engelmannii</i> |
| SS | Sitka spruce | <i>Picea sitchensis</i> |
| SW | White spruce | <i>Picea glauca</i> |
| SX | Hybrid spruce | <i>Picea spp.</i> |
| YC | Yellow-cedar | <i>Chamaecyparis nootkatensis</i> |
| | White birch | <i>Betula papyrifera</i> |
| | Trembling aspen | <i>Populus tremuloides</i> |
| | Feathermoss | <i>Pleurozium spp.</i> |
| | Reindeer lichen | <i>Cladonia spp.</i> |

A4. Process charts for MPB-affected stands and recent burns²⁹

These flowcharts show the processing logic for mountain pine beetle-affected stands (top) and recent burns (bottom). 'Open' and 'Dense' refer to canopy cover 26-60% and >60%, respectively (Section 5.2); Pure PI (lodgepole pine) are >80% lodgepole pine by percent of total canopy cover; '2 sp' stands are a mix of PI and white/hybrid spruce or subalpine fir; TSF means time since fire (years). Fuel types N, D-1/2, C-5, and O-1 refer to Canadian Fire Behaviour Prediction System fuel types (Section 4.2).

²⁹ See also Sections 5.4.2, 5.4.6 in text.



A5. Fuel Typing Algorithm

The full fuel typing algorithm is including in the following pages, as implemented in 2017.

Some references to VRI attributes are informal, for ease of description (e.g. ‘Pure pine’ signifies overstory composition of 81% pine species, or greater). As described in Section 4, following a number of pre-processing steps implemented on the BC vegetation inventory layer, the polygons were classified as described in the table below via Python script (over 2000 lines long as of summer 2017). The technical rationale for fuel typing assignments are found in Section 5.

Totals at the bottom of table differ somewhat from those in Table 2 due to the inclusion of some ocean areas (the VRI layer contains approximately 5 million hectares of ocean polygons; Table 2 only includes land and inland waters).

Right-hand column headings are as follows:

- FBP FT: FBP fuel type; also includes N (non-fuel) and W (water; identical to non-fuel for modeling purposes)
- Modifier: FBP FT modifier; at this time mostly associated with mixedwood (M-1/2) stands
 - Percent conifer (%C), percentage of overstory composed of conifer species
 - For some stands, this is fixed (e.g. 50%), simulating an M-1/2 stand of 50% spruce and 50% deciduous trees
 - For other stands, this varies, depending on the percent conifer and dominant tree species in the stand (see Section 5.4.3)
 - As noted in the text (Section 5.4.2, Appendix A4), certain newly attacked (red-attack) MPB-killed stands are typed as M-3 (65% dead fir); in this case, the modifier is the % dead fir (fixed at 65)
- Process #: nominal (categorical) unique value designated to each fuel type assignment to keep track of logic and decisions
 - Process numbers are not available for polygons typed using the National fuel type grid (#9000); see section 7.2).
- Freq. : frequency (number of polygons) associated with each fuel type assignment, colour-coded as follows:

| | |
|-------------------|-----------------|
| Rare | 0 – 100 |
| Moderate | 101 – 10,000 |
| Abundant | 10,001 – 75,000 |
| Overly subscribed | 75,001 + |

- Some logical combinations exist in the algorithm but have zero (or very few) polygons with those attributes (gray colour, as noted in table above); others are overly abundant (pink in table above), and may be further subdivided in the next update of the algorithm. See discussion in text (section 9.1).
- Process numbers marked with an asterisk (*) were identified as misclassified, and have been manually changed to C-3; see Section 8.2.1. This applies to Process numbers 13, 246, 248 (Rows 68, 383, 387).

| | FBP FT | Modifier | Process # | Frequency | Area (ha) | Row num |
|---|--------|----------|-----------|-----------|------------|---------|
| Non-vegetated (BCLCCS Lv1 = N) | | | | | | 1 |
| Logged (Harvest date NOT null) | | | | | | 2 |
| Harvest date 0-6 years ago | | | | | | 3 |
| Coast | S-3 | | 500 | 1,900 | 11,008 | 4 |
| Interior | S-1 | | 502 | 705 | 15,955 | 5 |
| Harvest date 7-24 years ago | | | | | | 6 |
| BEC = CWH, MH, ICH | D-1/2 | | 508 | 1,475 | 7,339 | 7 |
| Else (dry) | O-1a/b | | 510 | 1,199 | 24,861 | 8 |
| Harvest date 25+ years ago | | | | | | 9 |
| BEC = CMA, IMA | N | | 512 | 0 | | 10 |
| BAFA | D-1/2 | | 514 | 0 | | 11 |
| CWH - dry | M-1/2 | 40 | 516 | 37 | 266 | 12 |
| CWH - wet | C-5 | | 518 | 82 | 875 | 13 |
| BWBS | C-2 | | 520 | 18 | 221 | 14 |
| SWB | M-1/2 | 50 | 522 | 0 | | 15 |
| SBS | C-3 | | 524 | 33 | 389 | 16 |
| SBPS | C-7 | | 526 | 12 | 230 | 17 |
| MS | C-7 | | 528 | 31 | 531 | 18 |
| IDF - dry | C-7 | | 530 | 30 | 561 | 19 |
| IDF - wet | C-3 | | 532 | 1 | 7 | 20 |
| PP | O-1a/b | | 534 | 1 | 1 | 21 |
| BG | O-1a/b | | 536 | 0 | | 22 |
| MH | D-1/2 | | 538 | 1 | 1 | 23 |
| ESSF | C-7 | | 540 | 355 | 4,759 | 24 |
| CDF - dry | C-7 | | 542 | 0 | | 25 |
| CDF - wet | C-5 | | 544 | 1 | 2 | 26 |
| ICH - dry | C-3 | | 546 | 31 | 240 | 27 |
| ICH - wet | C-5 | | 548 | 460 | 5,410 | 28 |
| Else (not logged) | | | | | | 29 |
| Recently burned ((Earliest_nonlogging_dist_type = B, BE, BG, BW, BR, or NB) AND Fire year <11 years before present) | | | | | | 30 |
| Time since fire (TSF) 0-3 years before present | N | | 1611 | 82 | 1,245 | 31 |
| TSF 4-6 years | D-1/2 | | 1612 | 118 | 1,183 | 32 |
| Else (TSF 7-10 years) | O-1a/b | | 1613 | 0 | | 33 |
| Else (not recently burned) | | | | | | 34 |
| BCLCCSC Lv 2 = L (bare land), or Null | | | | | | 35 |
| If Alpine (BCLCS_Lv3 = A) | N | | 504 | 46,328 | 16,947,315 | 36 |
| Else | | | | | | 37 |
| If trees present (Sp.1 not Null) | | | | | | 38 |
| BEC = CWH, MH, ICH | D-1/2 | | 1537 | 5,435 | 48,391 | 39 |
| Else (dry) | O-1a/b | | 1539 | 3,518 | 51,476 | 40 |
| Else (Sp1 Null) | N | | 1541 | 61,009 | 1,036,858 | 41 |
| BCLCCSC Lv 2 = W (water; includes most VRI ocean polygons) | W | | 506 | 75,987 | 7,305,211 | 42 |
| Else | N | | 1543 | 6,379 | 59,402 | 43 |
| Vegetated (BCLCCS Lv1 = 'V') | | | | | | 44 |
| Forested/treed (BCLCCS Lv2 = 'T'; 10% or more tree cover) | | | | | | 45 |
| Recently burned ((Earliest_nonlogging_dist_type = B, BE, BG, BW, BR, or NB) AND Fire year <11 years before present) | | | | | | 46 |
| Conifer forest (Percent conifer >= 60, excluding larch (treat as decid.)) | | | | | | 47 |
| Crown closure > 40 | | | | | | 48 |
| Time since fire 0-3 years | N | | 1614 | 1,439 | 30,471 | 49 |
| TSF 4-6 years | D-1/2 | | 1615 | 2,545 | 56,590 | 50 |
| TSF 7-10 years | C-5 | | 1616 | 0 | | 51 |
| Else (Crown closure <=40) | | | | | | 52 |
| Time since fire 0-1 year | N | | 1617 | 0 | | 53 |
| Time since fire 2-6 years | D-1/2 | | 1618 | 24,610 | 563,797 | 54 |
| TSF 7-10 years | O-1a/b | | 1619 | 0 | | 55 |
| Else (Mixedwood or deciduous forest (Percent conifer < 60)) | | | | | | 56 |

| | | | | | | | | | | |
|--|--|--|--|--|--------|----|------|---------|-----------|-----|
| | | | | TSF 0-1 years | N | | 1620 | 0 | | 57 |
| | | | | TSF 2-10 years | D-1/2 | | 1621 | 2,268 | 41,826 | 58 |
| | | | | Else (not recently burned) | | | | | | 59 |
| | | | | | | | | | | 60 |
| | | | | Single species (Sp.1 >= 80%) | | | | | | 61 |
| | | | | Conifer stand (Sp. 1 conifer, except Larch (L)) | | | | | | 62 |
| | | | | Pure lodgepole or jack or undefined pine (Sp. 1 = Pl, Pli, Plc, Pj, or P) | | | | | | 63 |
| | | | | Recently Logged (Harvest_date <= 7 years ago) | S-1 | | 15 | 2,121 | 61,026 | 64 |
| | | | | Else (older Harvest date or Harvest date null) | | | | | | 65 |
| | | | | Sparse (BCLCCSC Lv5 = SP) | | | | | | 66 |
| | | | | BEC = CWH, CDF, MH or ICH (wet) | D-1/2 | | 12 | 2,631 | 45,282 | 67 |
| | | | | Else (other BEC zone) | C-7 | | 13* | 102,852 | 2,020,886 | 68 |
| | | | | Else (dense or open) | | | | | | 69 |
| | | | | < 4 m height (Sp. 1 height < 4 m) | O-1a/b | | 14 | 2,196 | 74,444 | 70 |
| | | | | 4 - 12 m height (Sp. 1 height 4-12m) | | | | | | 71 |
| | | | | Overstocked (Live stems/ha + Dead stems/ha > 8000) | C-4 | | 18 | 1,430 | 46,694 | 72 |
| | | | | Else (fully stocked, not overstocked, or LiveS/ha and Dead S/ha both null) | C-3 | | 16 | 42,328 | 1,058,189 | 73 |
| | | | | Else (> 12 m height) | | | | | | 74 |
| | | | | Crown closure < 40 (very open stand type) | | | | | | 75 |
| | | | | BEC = BG, PP, IDF, or MS | C-7 | | 20 | 8,742 | 141,859 | 76 |
| | | | | BEC = CWH, MH, ICH | C-5 | | 21 | 839 | 11,897 | 77 |
| | | | | Else (other BEC zone) | C-3 | | 19 | 25,050 | 499,074 | 78 |
| | | | | Else (closed forest or cc null) | | | | | | 79 |
| | | | | If MPB attack (Earliest_nonlogging_dist_type = IBM) | | | | | | 80 |
| | | | | If red-attack (Year of attack <=5 years ago) | | | | | | 81 |
| | | | | Stand_percent_dead >50% | M-3 | 65 | 1510 | 325 | 6,982 | 82 |
| | | | | Stand_percent_dead 25-50% | C-2 | | 1512 | 2,987 | 52,292 | 83 |
| | | | | Else (percent dead < 25%) | C-3 | | 1514 | 262 | 4,565 | 84 |
| | | | | Else (Gray attack: Year of attack > 5 years ago) | | | | | | 85 |
| | | | | Stand_percent_dead >50% | C-2 | | 1516 | 647 | 10,063 | 86 |
| | | | | Stand_percent_dead 25-50% | C-3 | | 1518 | 8,784 | 141,765 | 87 |
| | | | | Else (percent dead < 25%) | C-3 | | 1520 | 18,940 | 340,776 | 88 |
| | | | | Else (non-MPB closed mature pine stand) | C-3 | | 1522 | 80,676 | 1,402,026 | 89 |
| | | | | Py (ponderosa pine) | | | | | | 90 |
| | | | | Dense or Open (BCLCCSC Lv5 = DE or OP) | | | | | | 91 |
| | | | | Recently logged (Harvest_date <= 10 years ago) | S-1 | | 1526 | 1 | 52 | 92 |
| | | | | Else (older logging or Harvest date null) | | | | | | 93 |
| | | | | < 4 m height | O-1a/b | | 1528 | 2 | 66 | 94 |
| | | | | 4 - 12 m height (Sp. 1 height 5-12m) | | | | | | 95 |
| | | | | Overstocked (Live stems/ha + Dead stems/ha > 8000) | C-4 | | 1530 | 0 | | 96 |
| | | | | Fully stocked (Live stems/ha + Dead stems/ha 3000 - 8000) | C-3 | | 1532 | 0 | | 97 |
| | | | | Else - Moderately stocked (<3000 /ha or null) | C-7 | | 1534 | 24 | 202 | 98 |
| | | | | 12-17 m height | | | | | | 99 |
| | | | | Dense | C-3 | | 1536 | 9 | 119 | 100 |
| | | | | Else (Open) | C-7 | | 1538 | 128 | 2,195 | 101 |
| | | | | Else (> 17 m height) | C-7 | | 1540 | 1,469 | 20,762 | 102 |
| | | | | Else (Sparse) | | | | | | 103 |
| | | | | Stand_percent_dead >= 40% | O-1a/b | | 1542 | 83 | 2,588 | 104 |
| | | | | Else (percent dead < 40%) | | | | | | 105 |
| | | | | Logged (Harvest_date) <= 10 years ago | S-1 | | 1544 | 14 | 562 | 106 |
| | | | | Else (older logging or Harvest date null) | C-7 | | 1546 | 1,852 | 35,139 | 107 |
| | | | | Pa, Pf, Pw (whitebark, limber, or western white pine) | | | | 2064 | | 108 |
| | | | | Dense | C-3 | | 1601 | 21 | 540 | 109 |
| | | | | Else (sparse or open) | | | | | | 110 |
| | | | | Live stems/ha + dead stems/ha >= 900 | C-3 | | 1602 | 157 | 2,244 | 111 |
| | | | | Live stems/ha + dead stems/ha 600-900 | C-7 | | 1603 | 367 | 5,947 | 112 |
| | | | | Else | C-5 | | 10 | 1,462 | 25,831 | 113 |
| | | | | Pure Douglas-fir (Sp. 1 = Fd, or any F) | | | | | | 114 |

| | | | | | | | | | |
|--|--|--|--|--------|----|------|---------|-----------|-----|
| | | | Recently logged (Harvest_date <= 6 years ago) | | | | | | 115 |
| | | | BEC=CWH, MH, ICH (wet), CDF | S-3 | | 1548 | 319 | 3,244 | 116 |
| | | | Else (dry BEC zone or ICH (dry)) | S-1 | | 1550 | 162 | 2,306 | 117 |
| | | | Else (older logging or Harvest date null) | | | | | | 118 |
| | | | < 4 m height | | | | | | 119 |
| | | | BEC=CWH, MH, ICH (wet), CDF | D-1/2 | | 22 | 893 | 9,124 | 120 |
| | | | Else | O-1/ab | | 23 | 516 | 5,880 | 121 |
| | | | >= 4 m height | | | | | | 122 |
| | | | Crown closure > 55 (quite dense) | | | | | | 123 |
| | | | 4-12 m height | | | | | | 124 |
| | | | BEC=CWH, MH, ICH (wet), CDF | C-3 | | 24 | 401 | 4,905 | 125 |
| | | | Else (dry BEC zone or ICH (dry)) | | | | | | 126 |
| | | | Stand Percent dead > 34 | C-4 | | 25 | 0 | | 127 |
| | | | Else | C-3 | | 29 | 401 | 6,292 | 128 |
| | | | Else (> 12 m height) | | | | | | 129 |
| | | | BEC=CWH, MH, ICH (wet), CDF | C-5 | | 26 | 17,606 | 230,562 | 130 |
| | | | Else (dry BEC zone or ICH (dry)) | C-7 | | 27 | 21,411 | 323,358 | 131 |
| | | | Crown closure 26-55 (or Null) | | | | | | 132 |
| | | | BEC=CWH, CDF, MH or ICH (wet) | C-5 | | 28 | 16,026 | 180,043 | 133 |
| | | | Else (interior, drier BEC zones) | C-7 | | 31 | 73,954 | 1,184,294 | 134 |
| | | | Crown closure < 26 | | | | | | 135 |
| | | | BEC = CWH, CDF, MH or ICH (wet) | D-1/2 | | 95 | 6,379 | 65,563 | 136 |
| | | | Else (other BEC zone) | O-1a/b | | 96 | 33,872 | 519,607 | 137 |
| | | | Pure spruce | | | | | | 138 |
| | | | Se | | | | | | 139 |
| | | | Recently logged (Harvest_date <= 10 years ago) | S-2 | | 1552 | 43 | 748 | 140 |
| | | | Else (older logging or Harvest date null) | | | | | | 141 |
| | | | Sparse | D-1/2 | | 32 | 6,359 | 70,994 | 142 |
| | | | Dense | C-2 | | 33 | 1,317 | 19,450 | 143 |
| | | | Else (open) | C-3 | | 34 | 17,807 | 234,141 | 144 |
| | | | Ss | | | | | | 145 |
| | | | Recently logged (Harvest_date <= 6 years ago) | S-3 | | 1554 | 2 | 57 | 146 |
| | | | Else (older logging or Harvest date null) | | | | | | 147 |
| | | | Sparse | D-1/2 | | 1556 | 269 | 2,087 | 148 |
| | | | Dense or Open | C-5 | | 36 | 2,357 | 25,800 | 149 |
| | | | Sb or Sw | | | | | | 150 |
| | | | Recently logged (Harvest_date <= 10 years ago) | S-2 | | 1558 | 11 | 152 | 151 |
| | | | Else (older logging or Harvest date null) | | | | | | 152 |
| | | | Dense or Open | C-2 | | 38 | 195,039 | 3,027,424 | 153 |
| | | | Else (Sparse) | | | | | | 154 |
| | | | BEC = BWBS or SWB | C-1 | | 42 | 41,266 | 892,752 | 155 |
| | | | Else | M-1/2 | 30 | 44 | 12,423 | 101,949 | 156 |
| | | | S(other - Sx or S) | | | | | | 157 |
| | | | Recently logged (Harvest_date <= 7 years ago) | S-2 | | 1560 | 721 | 16,703 | 158 |
| | | | Else (older logging or Harvest date null) | | | | | | 159 |
| | | | BEC = BWBS or SWB | | | | | | 160 |
| | | | Dense or Open | C-2 | | 46 | 35,525 | 1,202,115 | 161 |
| | | | Else (Sparse) | C-1 | | 50 | 10,398 | 284,779 | 162 |
| | | | Else (not BWBS or SWB) | | | | | | 163 |
| | | | Sparse | C-7 | | 51 | 43,033 | 494,640 | 164 |
| | | | Else (open or dense) | | | | | | 165 |
| | | | BEC = CWH or CDF | C-5 | | 52 | 406 | 6,993 | 166 |
| | | | Else (interior spruce, not sitka) | | | | | | 167 |
| | | | < 4 m height | O-1a/b | | 53 | 993 | 11,572 | 168 |
| | | | Else (> 4 m height) | | | | | | 169 |
| | | | Open | C-3 | | 54 | 63,638 | 840,234 | 170 |
| | | | Else (Dense) | C-2 | | 55 | 3,846 | 48,787 | 171 |
| | | | | | | | | | 172 |

| | | | | | | | | | | |
|--|----------|------------|-------|--|---------|------------|------|---------|-----------|-----|
| Veg | Forested | Sing. Sp | Conif | Pure Hemlock, Redcedar or Yellow-cedar (Sp. 1 = H (any), C (any) or Y (any)) | | | | | 173 | |
| | | | | Recently logged (Harvest_date <= 6 years ago) | S-3 | | 1562 | 378 | 3,665 | 174 |
| | | | | Else (older logging or Harvest date null) | | | | | | 175 |
| | | | | Dense | | | | | | 176 |
| | | | | < 4 m height | D-1/2 | | 58 | 96 | 1,070 | 177 |
| | | | | 4-15 m height | C-3 | | 60 | 1,618 | 19,149 | 178 |
| | | | | Else (taller, dense stands) | | | | | | 179 |
| | | | | Age <60 | C-3 | | 62 | 2,073 | 29,441 | 180 |
| | | | | Age 60-99 | M-1/2 | 40 | 64 | 3,813 | 48,979 | 181 |
| | | | | Else (old, dense or unknown stands) | C-5 | | 66 | 14,382 | 241,789 | 182 |
| | | | | Open | C-5 | | 1564 | 66,104 | 886,837 | 183 |
| | | | | Else (Sparse) | D-1/2 | | 68 | 20,509 | 298,117 | 184 |
| | | | | True fir (Balsam; Sp. 1 = B (any)) | | | | | | 185 |
| | | | | Bg | C-7 | | 82 | 23 | 212 | 186 |
| | | | | Ba | M-1/2 | 40 | 84 | 10,913 | 107,969 | 187 |
| | | | | B(other - mainly Bl) | | | | | | 188 |
| | | | | Sparse | C-7 | | 86 | 97,563 | 1,456,500 | 189 |
| | | | | Else | C-3 | | 88 | 273,760 | 4,546,737 | 190 |
| | | | | Yew (Sp. 1 = T (any)) | C-5 | | 90 | 4 | 186 | 191 |
| | | | | Juniper (Sp. 1 = J (any)) | O-1a/b | | 93 | 1 | 3 | 192 |
| | | | | Deciduous/broadleaf or larch stand (Sp. 1 deciduous or L (any)) | D-1/2 | | 94 | 180,488 | 2,602,979 | 193 |
| | | | | Mixed species stand (2 or more primary species; Sp. 1 < 80%) | | | | | | 194 |
| | | | | Mixed species deciduous stand (% C (except Larch) <= 20%) | D-1/2 | | 100 | 65,880 | 994,729 | 195 |
| | | | | Mixed species conifer or mixedwood stand (% C (except Larch) > 20) | | | | | | 196 |
| | | | | %C 21-40 (decid.-dominated mixedwood stands) | | | | | | 197 |
| | | | | Logged (Harvest_date <= 6 years ago) | S-1 | | 1529 | 228 | 4,936 | 198 |
| | | | | Else (older logging or Harvest date null) | | | | | | 199 |
| | | | | Dominant conifer species (DCSp): Sb, Sw, Sx, Se | M-1/2 | = %C | 102 | 67,053 | 880,438 | 200 |
| | | | | DCSp S | | | | | | 201 |
| | | | | Coast | M-1/2 | = %C * 0.5 | 1545 | 262 | 3,865 | 202 |
| | | | | Else (interior) | M-1/2 | = %C | 1547 | 5,599 | 127,142 | 203 |
| | | | | Else | | | | | | 204 |
| | | | | Sparse | M-1/2 | = %C * 0.5 | 104 | 10,326 | 185,154 | 205 |
| | | | | Else | M-1/2 | = %C * 0.7 | 106 | 42,472 | 602,479 | 206 |
| %C 41-65 (mixedwood stands, close to 50/50 conifer-decid.) | | | | | | 207 | | | | |
| Logged (Harvest_date <= 6 years ago) | S-1 | | 1531 | 492 | 9,110 | 208 | | | | |
| Else (older logging or Harvest date null) | | | | | | 209 | | | | |
| DCSp: Pl, Pli, Plc, Pj, P | | | | | | 210 | | | | |
| Sparse | M-1/2 | = %C * 0.6 | 112 | 10,880 | 217,946 | 211 | | | | |
| Open | M-1/2 | = %C * 0.7 | 114 | 18,251 | 388,002 | 212 | | | | |
| Dense | M-1/2 | = %C * 0.8 | 116 | 4,714 | 68,277 | 213 | | | | |
| Py | M-1/2 | = %C * 0.6 | 1533 | 0 | | 214 | | | | |
| Pa, Pf, Pw | M-1/2 | = %C * 0.5 | 118 | 442 | 5,979 | 215 | | | | |
| Fd (any F) | | | | | | 216 | | | | |
| BEC = CWH, CDF or ICH | M-1/2 | = %C * 0.5 | 120 | 11,225 | 172,353 | 217 | | | | |
| Else | M-1/2 | = %C * 0.6 | 122 | 10,050 | 131,719 | 218 | | | | |
| Se | | | | | | 219 | | | | |
| Sparse | M-1/2 | = %C * 0.6 | 124 | 423 | 5,582 | 220 | | | | |
| Else (dense or open) | M-1/2 | = %C * 0.9 | 126 | 1,630 | 21,604 | 221 | | | | |
| Ss | M-1/2 | = %C * 0.4 | 128 | 671 | 7,259 | 222 | | | | |
| Sb or Sw | M-1/2 | = %C | 130 | 41,288 | 566,272 | 223 | | | | |
| S(other - Sx, S) | | | | | | 224 | | | | |
| BEC = BWBS or SWB | | | | | | 225 | | | | |
| Dense or Open | M-1/2 | = %C | 132 | 7,256 | 151,803 | 226 | | | | |
| Else (Sparse) | M-1/2 | = %C * 0.6 | 136 | 1,528 | 25,706 | 227 | | | | |
| Else (not BWBS or SWB) | | | | | | 228 | | | | |
| Sparse | M-1/2 | = %C * 0.6 | 138 | 6,296 | 79,253 | 229 | | | | |
| Else (open or dense) | | | | | | 230 | | | | |

| | | | | | | | | | | | | | | |
|--|----------|-------|-------|--|--------|-----------|------|--------|-----------|-----|------|--------|-----------|-----|
| Veg | Forested | Sp>=2 | %C>20 | Interior | M-1/2 | = %C *0.8 | 140 | 16,298 | 205,432 | 231 | | | | |
| | | | | Else (Coast) | M-1/2 | = %C *0.5 | 142 | 192 | 3,079 | 232 | | | | |
| | | | | H(any), C(any) or Y(any) | M-1/2 | = %C *0.4 | 144 | 6,905 | 82,891 | 233 | | | | |
| | | | | B(any) | M-1/2 | = %C *0.6 | 146 | 3,947 | 61,778 | 234 | | | | |
| | | | | T(any) | C-5 | | 148 | 8 | 91 | 235 | | | | |
| | | | | J(any) | O-1a/b | | 149 | 0 | | 236 | | | | |
| | | | | %C 65-80 (conifer-dominated mixedwood stands) | | | | | | | | | 237 | |
| | | | | Logged (Harvest_date) <= 6 years ago | | | | S-1 | | | 1535 | 926 | 18,697 | 238 |
| | | | | Else (older logging or Harvest date null) | | | | | | | | | | 239 |
| | | | | DCSp: Pl, Pli, Plc, Pj, P | | | | | | | | | | 240 |
| | | | | Sparse | | | | M-1/2 | = %C *0.5 | | 154 | 16,843 | 293,828 | 241 |
| | | | | Open | | | | M-1/2 | = %C *0.7 | | 156 | 26,994 | 454,296 | 242 |
| | | | | Dense | | | | M-1/2 | = %C *0.8 | | 158 | 7,122 | 102,518 | 243 |
| | | | | Py | | | | C-7 | | | 160 | 269 | 3,501 | 244 |
| | | | | Pa, Pf, Pw | | | | C-5 | | | 162 | 435 | 6,628 | 245 |
| | | | | Fd (any F) | | | | | | | | | | 246 |
| | | | | BEC = CWH, CDF or ICH (wet) | | | | C-5 | | | 164 | 14,369 | 202,781 | 247 |
| | | | | Else | | | | | | | | | | 248 |
| | | | | Dense | | | | M-1/2 | = %C *0.7 | | 166 | 2,785 | 42,323 | 249 |
| | | | | Else | | | | C-7 | | | 168 | 21,095 | 298,400 | 250 |
| | | | | Se | | | | | | | | | | 251 |
| | | | | Sparse | | | | M-1/2 | = %C *0.6 | | 170 | 751 | 9,854 | 252 |
| | | | | Else (dense or open) | | | | M-1/2 | = %C *0.7 | | 172 | 3,086 | 38,396 | 253 |
| | | | | Ss | | | | C-5 | | | 174 | 743 | 8,407 | 254 |
| | | | | Sb or Sw | | | | M-1/2 | = %C | | 176 | 49,026 | 672,536 | 255 |
| | | | | S(other - Sx, S) | | | | | | | | | | 256 |
| | | | | BEC = BWBS or SWB | | | | | | | | | | 257 |
| | | | | Dense or Open | | | | M-1/2 | = %C | | 178 | 6,273 | 101,636 | 258 |
| | | | | Else (Sparse) | | | | M-1/2 | = %C *0.6 | | 182 | 1,598 | 23,257 | 259 |
| | | | | Else (not BWBS or SWB) | | | | | | | | | | 260 |
| | | | | Sparse | | | | M-1/2 | = %C *0.6 | | 184 | 9,558 | 119,972 | 261 |
| | | | | Else (open or dense) | | | | | | | | | | 262 |
| | | | | Interior | | | | M-1/2 | = %C *0.8 | | 186 | 23,770 | 315,977 | 263 |
| | | | | Else (Coast) | | | | C-5 | | | 188 | 201 | 2,874 | 264 |
| | | | | H(any), C(any) or Y(any) | | | | C-5 | | | 190 | 12,128 | 154,712 | 265 |
| | | | | B(any) | | | | C-7 | | | 192 | 7,426 | 113,693 | 266 |
| | | | | T(any) | | | | C-5 | | | 194 | 0 | | 267 |
| | | | | J(any) | | | | C-7 | | | 195 | 0 | | 268 |
| | | | | %C 81-100 (pure conifer, mixed-species stands) | | | | | | | | | | 269 |
| | | | | Sp.1 Pl, Pli, Plc, Pj, P | | | | | | | | | | 270 |
| | | | | Logged (Harvest_date) <= 7 years ago | | | | S-1 | | | 1570 | 3,484 | 102,474 | 271 |
| | | | | Else (older Harvest date or Harvest date null) | | | | | | | | | | 272 |
| | | | | Sparse (BCLCCSC Lv5 = SP) | | | | | | | | | | 273 |
| | | | | BEC = CWH, CDF, MH or ICH (wet) | | | | D-1/2 | | | 290 | 6,939 | 128,551 | 274 |
| | | | | Else (other BEC zone) | | | | C-7 | | | 292 | 73,945 | 1,252,805 | 275 |
| | | | | Else (dense or open) | | | | | | | | | | 276 |
| | | | | < 4 m height (Sp. 1 height < 4 m) | | | | O-1a/b | | | 208 | 1,343 | 21,221 | 277 |
| | | | | Else (>= 4 m height) | | | | | | | | | | 278 |
| Sp.2 S(any) or B(any) | | | | | | | | | | 279 | | | | |
| 4 - 12 m height (Sp. 1 height 4-12m) | | | | | | | | | | 280 | | | | |
| Overstocked (Live stems/ha + Dead stems/ha > 8000) | | | | C-4 | | | 210 | 380 | 6,254 | 281 | | | | |
| Else not overstocked, or LiveS/Ha and Dead S/Ha both null) | | | | C-3 | | | 211 | 18,296 | 359,215 | 282 | | | | |
| Else (> 12 m height) | | | | | | | | | | 283 | | | | |
| Crown closure < 40 (very open stand type) | | | | | | | | | | 284 | | | | |
| BEC = BG, PP, IDF, or MS | | | | C-7 | | | 209 | 2,554 | 40,225 | 285 | | | | |
| BEC = CWH, MH, ICH | | | | C-5 | | | 1572 | 396 | 5,499 | 286 | | | | |
| Else (other BEC zone) | | | | C-3 | | | 1574 | 28,381 | 495,856 | 287 | | | | |
| Else (closed forest or cc null) | | | | | | | | | | 288 | | | | |

| | | | | | | | | | |
|--|--|--|--|--|--|--|--|--|-----|
| | | | | | | | | | 289 |
| | | | | | | | | | 290 |
| | | | | | | | | | 291 |
| | | | | | | | | | 292 |
| | | | | | | | | | 293 |
| | | | | | | | | | 294 |
| | | | | | | | | | 295 |
| | | | | | | | | | 296 |
| | | | | | | | | | 297 |
| | | | | | | | | | 298 |
| | | | | | | | | | 299 |
| | | | | | | | | | 300 |
| | | | | | | | | | 301 |
| | | | | | | | | | 302 |
| | | | | | | | | | 303 |
| | | | | | | | | | 304 |
| | | | | | | | | | 305 |
| | | | | | | | | | 306 |
| | | | | | | | | | 307 |
| | | | | | | | | | 308 |
| | | | | | | | | | 309 |
| | | | | | | | | | 310 |
| | | | | | | | | | 311 |
| | | | | | | | | | 312 |
| | | | | | | | | | 313 |
| | | | | | | | | | 314 |
| | | | | | | | | | 315 |
| | | | | | | | | | 316 |
| | | | | | | | | | 317 |
| | | | | | | | | | 318 |
| | | | | | | | | | 319 |
| | | | | | | | | | 320 |
| | | | | | | | | | 321 |
| | | | | | | | | | 322 |
| | | | | | | | | | 323 |
| | | | | | | | | | 324 |
| | | | | | | | | | 325 |
| | | | | | | | | | 326 |
| | | | | | | | | | 327 |
| | | | | | | | | | 328 |
| | | | | | | | | | 329 |
| | | | | | | | | | 330 |
| | | | | | | | | | 331 |
| | | | | | | | | | 332 |
| | | | | | | | | | 333 |
| | | | | | | | | | 334 |
| | | | | | | | | | 335 |
| | | | | | | | | | 336 |
| | | | | | | | | | 337 |
| | | | | | | | | | 338 |
| | | | | | | | | | 339 |
| | | | | | | | | | 340 |
| | | | | | | | | | 341 |
| | | | | | | | | | 342 |
| | | | | | | | | | 343 |
| | | | | | | | | | 344 |
| | | | | | | | | | 345 |
| | | | | | | | | | 346 |

| Veg | Forested | Sp >=2 | %C>20 | | | | | | | |
|-----|----------|--------|-------|---|--------|----|------|---------|-----------|-----|
| | | | | Else (dry BEC zone or ICH (dry)) | C-7 | | 221 | 12,508 | 183,842 | 347 |
| | | | | Crown closure 26-55 (or Null) | | | | | | 348 |
| | | | | BEC=CWH, CDF, MH or ICH (wet) | C-5 | | 222 | 30,051 | 379,547 | 349 |
| | | | | Else (interior, drier BEC zones) | C-7 | | 223 | 38,536 | 567,413 | 350 |
| | | | | Crown closure < 26 | | | | | | 351 |
| | | | | BEC = CWH, CDF, MH or ICH (wet) | D-1/2 | | 225 | 7,050 | 84,688 | 352 |
| | | | | Else (other BEC zone) | O-1a/b | | 219 | 12,144 | 186,668 | 353 |
| | | | | Sp. 1 S(any) | | | | | | 354 |
| | | | | Logged (Harvest_date) <= 6 years ago | | | | 1121 | | 355 |
| | | | | BEC=CWH, CDF, MH or ICH (wet) | S-3 | | 1607 | 154 | 2,447 | 356 |
| | | | | Else (interior or dry BEC zone) | S-2 | | 1511 | 1,476 | 36,260 | 357 |
| | | | | Else (older logging or Harvest date null) | | | | | | 358 |
| | | | | Sp. 1 Se | | | | | | 359 |
| | | | | Sparse | C-7 | | 224 | 16,199 | 210,295 | 360 |
| | | | | Dense or Open | | | | | | 361 |
| | | | | Sp. 2 = Bl, B, Pl, P, Pli | | | | | | 362 |
| | | | | Dense | C-2 | | 1513 | 4,133 | 65,351 | 363 |
| | | | | Else | C-3 | | 1515 | 59,964 | 873,179 | 364 |
| | | | | Sp. 2 = Hw, Hm, Cw, Yc | | | | | | 365 |
| | | | | Dense | C-3 | | 1517 | 443 | 7,171 | 366 |
| | | | | Else | C-5 | | 1519 | 3,528 | 46,075 | 367 |
| | | | | Else (other Sp. 2) | C-3 | | 1521 | 6,408 | 80,159 | 368 |
| | | | | Sp. 1 Ss | C-5 | | 228 | 8,928 | 112,870 | 369 |
| | | | | Sp. 1 Sb | | | | | | 370 |
| | | | | Dense or Open | C-2 | | 230 | 43,724 | 667,988 | 371 |
| | | | | Else (Sparse) | | | | | | 372 |
| | | | | BEC = BWBS | C-1 | | 234 | 3,856 | 91,834 | 373 |
| | | | | Else | C-3 | | 236 | 3,929 | 58,422 | 374 |
| | | | | S(other - Sx, Sw, S) | | | | | | 375 |
| | | | | BEC = BWBS | | | | | | 376 |
| | | | | Dense | C-2 | | 238 | 5,890 | 66,205 | 377 |
| | | | | Open | C-3 | | 240 | 29,135 | 654,307 | 378 |
| | | | | Else (Sparse) | C-1 | | 244 | 5,801 | 147,637 | 379 |
| | | | | Else (not BWBS) | | | | | | 380 |
| | | | | BEC = CWH, MH or CDF | | | | | | 381 |
| | | | | Sp. 2 = P(any), Bl, B | | | | | | 382 |
| | | | | Sparse | C-7 | | 246* | 75 | 1,225 | 383 |
| | | | | Else | C-3 | | 1608 | 215 | 9,412 | 384 |
| | | | | Else | C-5 | | 1609 | 1,618 | 23,435 | 385 |
| | | | | Else (interior, non-boreal) | | | | | | 386 |
| | | | | Sparse | C-7 | | 248* | 67,302 | 1,011,393 | 387 |
| | | | | Else | | | | | | 388 |
| | | | | Dense | C-2 | | 1523 | 17,496 | 238,373 | 389 |
| | | | | Else (Open) | | | | | | 390 |
| | | | | Stand percent_dead > 34 | C-2 | | 1525 | 19,026 | 255,908 | 391 |
| | | | | Else (percent_dead <= 34 or Null) | | | | | | 392 |
| | | | | Sp. 2 = Pl, Pli, P | C-2 | | 1610 | 38,568 | 512,276 | 393 |
| | | | | Else (Sp2 other) | C-3 | | 250 | 127,955 | 2,125,494 | 394 |
| | | | | H(any), C(any), Y(any) | | | | | | 395 |
| | | | | Logged (Harvest_date) <= 6 years ago | S-3 | | 1527 | 625 | 7,401 | 396 |
| | | | | Else (older logging or Harvest date null) | | | | | | 397 |
| | | | | Dense | | | | | | 398 |
| | | | | < 4 m height | D-1/2 | | 252 | 263 | 3,074 | 399 |
| | | | | 4-15 m height | C-3 | | 253 | 7,698 | 100,254 | 400 |
| | | | | Else (taller, dense stands) | | | | | | 401 |
| | | | | Age <60 | C-3 | | 254 | 8,153 | 123,594 | 402 |
| | | | | Age 60-99 | M-1/2 | 40 | 256 | 10,804 | 134,710 | 403 |
| | | | | Else (old, dense or unknown stands) | C-5 | | 255 | 82,202 | 1,250,540 | 404 |

| | | | | | | | | | | | | | |
|---------------------------------|----------|--------|-------|---|-------|-----|--------|---------|-----------|------|--------|---------|-----|
| Veg | Forested | Sp >=2 | %C>20 | Open | C-5 | | 257 | 353,681 | 4,509,133 | 405 | | | |
| | | | | Else (Sparse) | D-1/2 | | 258 | 62,985 | 907,753 | 406 | | | |
| | | | | Bg | C-7 | | 274 | 140 | 1,737 | 408 | | | |
| | | | | Ba | | | | | | 409 | | | |
| | | | | Sp. 2 = Se, Sw, S | C-3 | | 276 | 2,137 | 27,685 | 410 | | | |
| | | | | Else | M-1/2 | 40 | 277 | 42,292 | 490,882 | 411 | | | |
| | | | | B(other - mainly BI) | | | | | | 412 | | | |
| | | | | Coast | M-1/2 | 40 | 1622 | 11,024 | 202,829 | 413 | | | |
| | | | | Else (Interior) | | | | | | 414 | | | |
| | | | | Sparse | C-7 | | 278 | 41,732 | 694,001 | 415 | | | |
| | | | | Dense | | | | | | 416 | | | |
| | | | | Sp. 2 = Se, Sw, S | C-2 | | 279 | 14,362 | 214,127 | 417 | | | |
| | | | | Else | C-3 | | 280 | 2,131 | 30,764 | 418 | | | |
| | | | | Else (Open) | C-3 | | 281 | 152,496 | 2,621,059 | 419 | | | |
| | | | | T(any) | C-5 | | 282 | 2 | 15 | 420 | | | |
| | | | | J(any) | C-7 | | 286 | 0 | | 421 | | | |
| | | | | Non-forested (BCLCCS Lv2 = N) | | | | | | | | | 422 |
| | | | | Recently burned ((Earliest_nonlogging_dist_type = B, BE, BG, BW, BR, or NB) AND Fire year <11 years before present) | | | | | | | | | 423 |
| | | | | Time since fire (TSF) 0-1 years before present | | | | N | | 1623 | 0 | | 424 |
| | | | | TSF 2-3 years | | | | D-1/2 | | 1624 | 8,814 | 145,138 | 425 |
| | | | | Else (TSF 4-10 years) | | | | O-1a/b | | 1625 | 0 | | 426 |
| | | | | Else (not recently burned) | | | | | | | | | 427 |
| | | | | Logged (harvest date NOT null) | | | | | | | | | 428 |
| | | | | Sp. 1 NOT <null> (trees present) | | | | | | | | | 429 |
| | | | | Harvest date 0-7 years ago | | | | | | | | | 430 |
| | | | | Sp. 1 P(any) | | | | S-1 | | 300 | 24,508 | 207,245 | 431 |
| | | | | Sp. 1 S(any), B(any) | | | | S-2 | | 302 | 20,650 | 133,415 | 432 |
| | | | | Sp. 1 Cw, Yc, H(any) | | | | S-3 | | 304 | 9,583 | 41,819 | 433 |
| Sp. 1 Fd | | | | | | | | | 434 | | | | |
| BEC = CWH, ICH | | | | S-3 | | 306 | 4,116 | 21,452 | 435 | | | | |
| Else | | | | S-1 | | 308 | 3,067 | 23,822 | 436 | | | | |
| Else | | | | S-1 | | 310 | 4,368 | 30,229 | 437 | | | | |
| Harv. date 8-24 years ago | | | | | | | | | 438 | | | | |
| BEC = CWH, MH, ICH (wet) | | | | D-1/2 | | 600 | 17,570 | 138,949 | 439 | | | | |
| Else (dry) | | | | O-1a/b | | 602 | 29,996 | 465,991 | 440 | | | | |
| Harv. date >=25 years ago - BEC | | | | | | | | | 441 | | | | |
| BEC = CMA, IMA | | | | N | | 604 | 6 | 112 | 442 | | | | |
| BAFA | | | | D-1/2 | | 606 | 0 | | 443 | | | | |
| CWH - dry | | | | M-1/2 | 40 | 608 | 705 | 8,207 | 444 | | | | |
| CWH - wet | | | | C-5 | | 610 | 2,316 | 38,976 | 445 | | | | |
| BWBS | | | | C-2 | | 612 | 772 | 12,524 | 446 | | | | |
| SWB | | | | M-1/2 | 50 | 614 | 0 | | 447 | | | | |
| SBS | | | | C-3 | | 616 | 2,302 | 33,486 | 448 | | | | |
| SBPS | | | | C-7 | | 618 | 828 | 22,200 | 449 | | | | |
| MS | | | | C-3 | | 620 | 2,827 | 41,645 | 450 | | | | |
| IDF - dry | | | | C-7 | | 622 | 1,581 | 28,182 | 451 | | | | |
| IDF - wet | | | | C-3 | | 624 | 234 | 2,747 | 452 | | | | |
| PP | | | | O-1a/b | | 626 | 80 | 1,081 | 453 | | | | |
| BG | | | | O-1a/b | | 628 | 1 | 45 | 454 | | | | |
| MH | | | | D-1/2 | | 630 | 236 | 3,817 | 455 | | | | |
| ESSF | | | | C-3 | | 632 | 2,935 | 54,219 | 456 | | | | |
| CDF - dry | | | | C-7 | | 634 | 0 | | 457 | | | | |
| CDF - wet | | | | C-5 | | 636 | 19 | 136 | 458 | | | | |
| ICH - dry | | | | C-3 | | 638 | 245 | 3,355 | 459 | | | | |
| ICH - wet | | | | C-5 | | 640 | 3,096 | 54,683 | 460 | | | | |
| Sp. 1 null (no trees) | | | | | | | | | 461 | | | | |
| Harvest date 0-5 years ago | | | | S-1 | | 312 | 15,897 | 294,354 | 462 | | | | |

| | | | | | | | | |
|--|--|---|--------|----|------|---------|-----------|-----|
| | | Harv. date 6-24 years ago | | | | | 463 | |
| | | BEC = CWH, MH, ICH | D-1/2 | | 642 | 4,153 | 37,346 | 464 |
| | | Else (dry) | O-1a/b | | 644 | 11,575 | 206,579 | 465 |
| | | Harv. date >=25 years ago - BEC | | | | | | 466 |
| | | BEC = CMA, IMA | N | | 646 | 1 | 16 | 467 |
| | | BAFA | D-1/2 | | 648 | 0 | | 468 |
| | | CWH - dry | M-1/2 | 40 | 650 | 169 | 1,887 | 469 |
| | | CWH - wet | C-5 | | 652 | 518 | 7,142 | 470 |
| | | BWBS | C-2 | | 654 | 171 | 3,604 | 471 |
| | | SWB | M-1/2 | 25 | 656 | 0 | | 472 |
| | | SBS | C-3 | | 658 | 529 | 9,418 | 473 |
| | | SBPS | C-7 | | 660 | 212 | 7,842 | 474 |
| | | MS | C-7 | | 662 | 300 | 6,682 | 475 |
| | | IDF - dry | C-7 | | 664 | 584 | 11,564 | 476 |
| | | IDF - wet | M-1/2 | 50 | 666 | 94 | 1,348 | 477 |
| | | PP | O-1a/b | | 668 | 55 | 2,560 | 478 |
| | | BG | O-1a/b | | 670 | 6 | 40 | 479 |
| | | MH | D-1/2 | | 672 | 42 | 2,074 | 480 |
| | | ESSF | C-7 | | 674 | 344 | 8,343 | 481 |
| | | CDF - dry | C-7 | | 676 | 0 | | 482 |
| | | CDF - wet | C-5 | | 678 | 4 | 15 | 483 |
| | | ICH - dry | M-1/2 | 40 | 680 | 32 | 418 | 484 |
| | | ICH - wet | C-5 | | 682 | 535 | 11,141 | 485 |
| | | Unlogged (harvest date null) | | | | | | 486 |
| | | Sp1 = Not Null (trees present) | | | | | | 487 |
| | | BEC=CMA, IMA | N | | 400 | 6,589 | 190,651 | 488 |
| | | BEC=CWH, MH, ICH, BAFA | D-1/2 | | 402 | 52,179 | 945,232 | 489 |
| | | Else (dry) | O-1a/b | | 404 | 220,319 | 3,260,999 | 490 |
| | | Sp1 = Null (no trees) | | | | | | 491 |
| | | If FIP (Inventory_Standard_CD = F) | | | | | | 492 |
| | | If Non-productive Code = 11, 12, 13 (brush, old burn, etc.) | | | | | | 493 |
| | | BEC = CWH, MH, ICH | D-1/2 | | 406 | 15,545 | 247,366 | 494 |
| | | Else (dry) | O-1a/b | | 408 | 25,086 | 1,162,812 | 495 |
| | | If Non-productive Code = 35 (swamp) | W | | 410 | 24,600 | 300,120 | 496 |
| | | If Non-productive Code=42 (clearing - usually agricultural field) | N | | 412 | 5,451 | 226,066 | 497 |
| | | If Non-productive Code = 60, 62, 63 (meadow, hayfield, open range) | O-1a/b | | 414 | 10,634 | 418,363 | 498 |
| | | If Non-productive Code = Null | | | | | | 499 |
| | | BEC=CMA, IMA | N | | 416 | 11 | 607 | 500 |
| | | BEC=CWH, MH, ICH, BAFA | D-1/2 | | 418 | 6,070 | 108,219 | 501 |
| | | Else (dry) | O-1a/b | | 420 | 8,171 | 396,023 | 502 |
| | | Else (other non productive) | N | | 422 | 0 | | 503 |
| | | Else (I_S_CD =VRI or I) | | | | | | 504 |
| | | If Land_cover_class_CD = LA, RE, RI, OC | W | | 424 | 2,145 | 16,482 | 505 |
| | | If Land_cover_class_CD = HG | O-1a/b | | 426 | 15,033 | 377,186 | 506 |
| | | If Land_cover_class_CD = BY, BM, BL | D-1/2 | | 428 | 8,941 | 146,180 | 507 |
| | | If Land_cover_class_CD = SL, ST, HE, HF or Null | | | | | | 508 |
| | | BEC = CMA, IMA | N | | 430 | 4,887 | 174,412 | 509 |
| | | BEC = CWH, MH, ICH | D-1/2 | | 432 | 16,204 | 218,186 | 510 |
| | | Else (dry) | O-1a/b | | 434 | 90,416 | 1,342,419 | 511 |
| | | Else (L_c_c_CD = rock, ice or other bare or unburnable land) | N | | 436 | 40,820 | 791,881 | 512 |
| | | BCLCS Level 1 Unknown or null and BCLCS Level 4 contains National Fuel Type Code (missing VRI, Nat. Fuel Type used) | | | | | | 513 |
| | | National FT = 101 | C-1 | | 9000 | 8,023 | 148,778 | 514 |
| | | 102 | C-2 | | 9000 | 14,841 | 304,738.5 | 515 |
| | | 103 | C-3 | | 9000 | 506 | 5,506.4 | 516 |
| | | 104 | C-4 | | 9000 | 12 | 44.6 | 517 |
| | | 105 | C-5 | | 9000 | 7,512 | 751,101.8 | 518 |
| | | 106 | C-6 | | 9000 | 0 | | 519 |
| | | 107 | C-7 | | 9000 | 2,394 | 47,938.7 | 520 |

| | | | | | | |
|--|--------|----|------------|------------------|-------------------|------------|
| 108 | D-1/2 | | 9000 | 398 | 4,310.4 | 521 |
| 109 | M-1/2 | 50 | 9000 | 2,465 | 84,968.3 | 522 |
| 110 | M-1/2 | 50 | 9000 | 0 | | 523 |
| 111 | C-2 | | 9000 | 0 | | 524 |
| 112 | C-2 | | 9000 | 0 | | 525 |
| 113 | S-1 | | 9000 | 0 | | 526 |
| 114 | S-2 | | 9000 | 0 | | 527 |
| 115 | S-3 | | 9000 | 0 | | 528 |
| 116 | O-1a/b | | 9000 | 7,110 | 149,009.0 | 529 |
| 117 | O-1a/b | | 9000 | 0 | | 530 |
| 118 | W | | 9000 | 2,093 | 29,808.5 | 531 |
| 119 | N | | 9000 | 1,992 | 441,858.8 | 532 |
| 120 | D-1/2 | | 9000 | 0 | | 533 |
| 121 | N | | 9000 | 128 | 21,897.1 | 534 |
| 122 | O-1a/b | | 9000 | 7 | 33.2 | 535 |
| 123 | M-1/2 | 50 | 9000 | 8,833 | 121,267.6 | 536 |
| Else (Errors or missing VRI + slivers/holes in Nat. Fuel Grid - mostly Gulf Islands; also Can/US border, AB/BC border) - calculate from BEC zone alone | | | | | | |
| Non_veg_cover_type = 'OC' | W | | 9996 | 0 | | 538 |
| Else | | | | | | 539 |
| BEC = CMA, IMA | N | | 9810/ 9826 | 2 | 393 | 540 |
| BAFA | D-1/2 | | 9800 | 0 | | 541 |
| CWH - dry | M-1/2 | 40 | 9812 | 78 | 2,661 | 542 |
| CWH - wet | C-5 | | 9814 | 156 | 3,662 | 543 |
| BWBS | C-2 | | 9804 | 8 | 276 | 544 |
| SWB | M-1/2 | 25 | 9838 | 2 | 83 | 545 |
| SBS | C-3 | | 9836 | 117 | 1,133 | 546 |
| SBPS | C-7 | | 9834 | 0 | | 547 |
| MS | C-3 | | 9830 | 3 | 63 | 548 |
| IDF - dry | C-7 | | 9822 | 7 | 285 | 549 |
| IDF - wet | M-1/2 | 50 | 9824 | 0 | | 550 |
| PP | C-7 | | 9832 | 1 | 10 | 551 |
| BG | O-1a/b | | 9802 | 0 | | 552 |
| MH | C-5 | | 9828 | 2 | 205 | 553 |
| ESSF | C-3 | | 9816 | 29 | 232 | 554 |
| CDF - dry | C-7 | | 9806 | 0 | | 555 |
| CDF - wet | C-5 | | 9808 | 188 | 7,828 | 556 |
| ICH - dry | M-1/2 | 40 | 9818 | 0 | | 557 |
| ICH - wet | C-5 | | 9820 | 1 | 2 | 558 |
| Totals: | | | | | | |
| | | | | 4,785,011 | 99,476,072 | 559 |

(End)