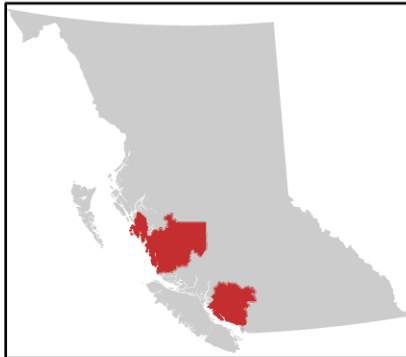


Health Service Delivery Area (HSDA)

33 North Shore/Coast Garibaldi


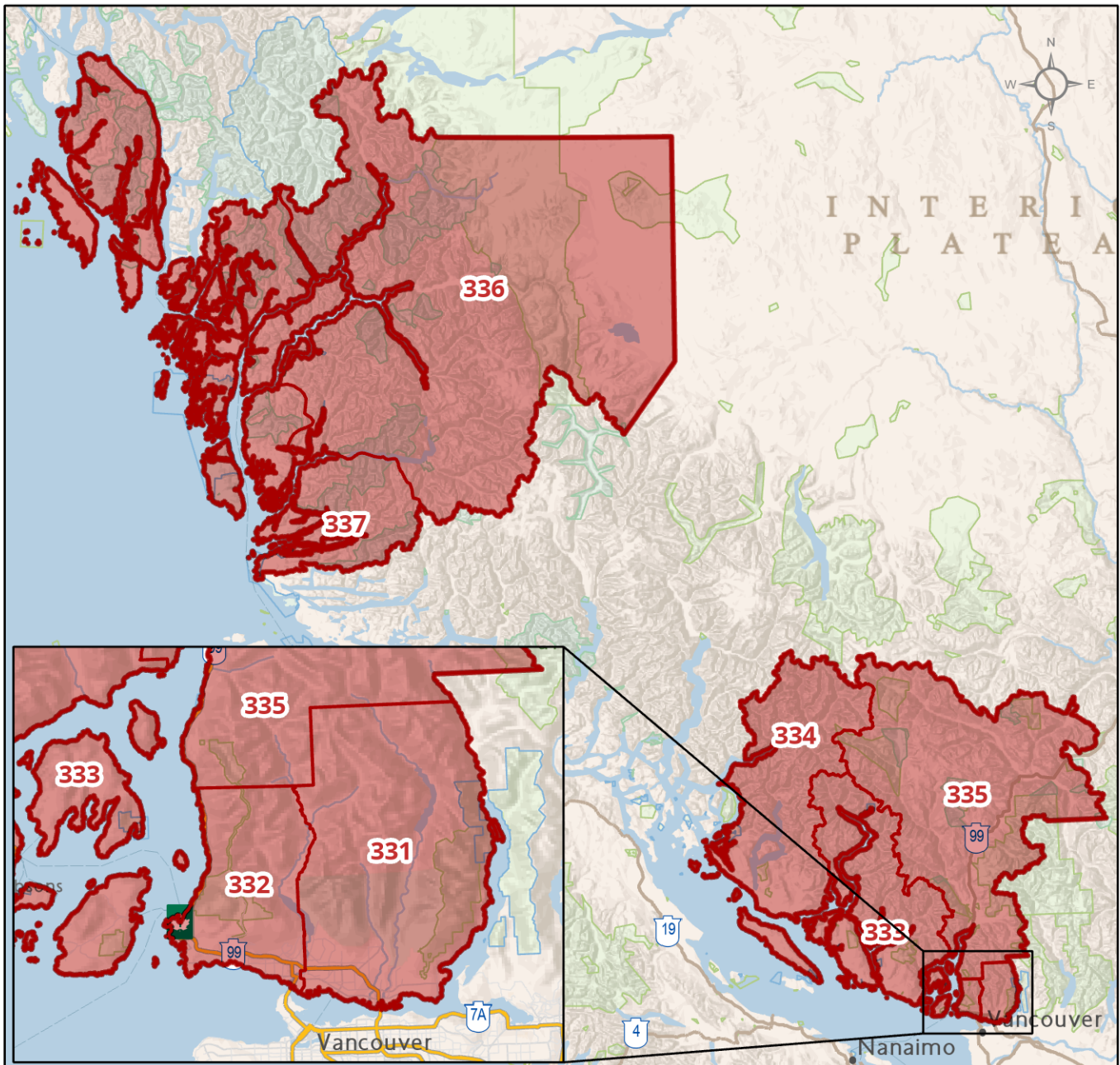


Ministry of Health



Local Health Area (LHA)

- | | |
|---------------------------------|------------------------|
| 331 North Vancouver | 335 Howe Sound |
| 332 West Vancouver/Bowen Island | 336 Bella Coola Valley |
| 333 Sunshine Coast | 337 Central Coast |
| 334 Powell River | |



Ministry of Health, 2023
Health Boundaries Version 2022

The B.C. Ministry of Health developed the Community Health Service Area (CHSA) and Local Health Area (LHA) geographic boundaries for administrative purposes to inform health system planning and service delivery. The names and areas represented by CHSAs and LHAs are subject to change at the discretion of the Ministry. Basemap credits: Ministry of Land, Water and Resource Stewardship - GeoBC Branch, OpenStreetMap, US Census Bureau, CGIAR- CSI, USGS, Government of Canada