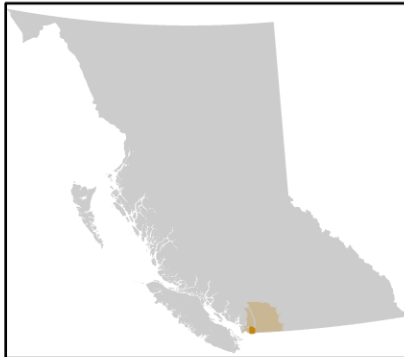


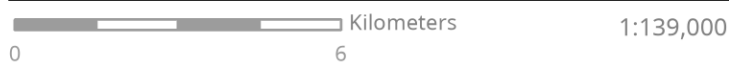
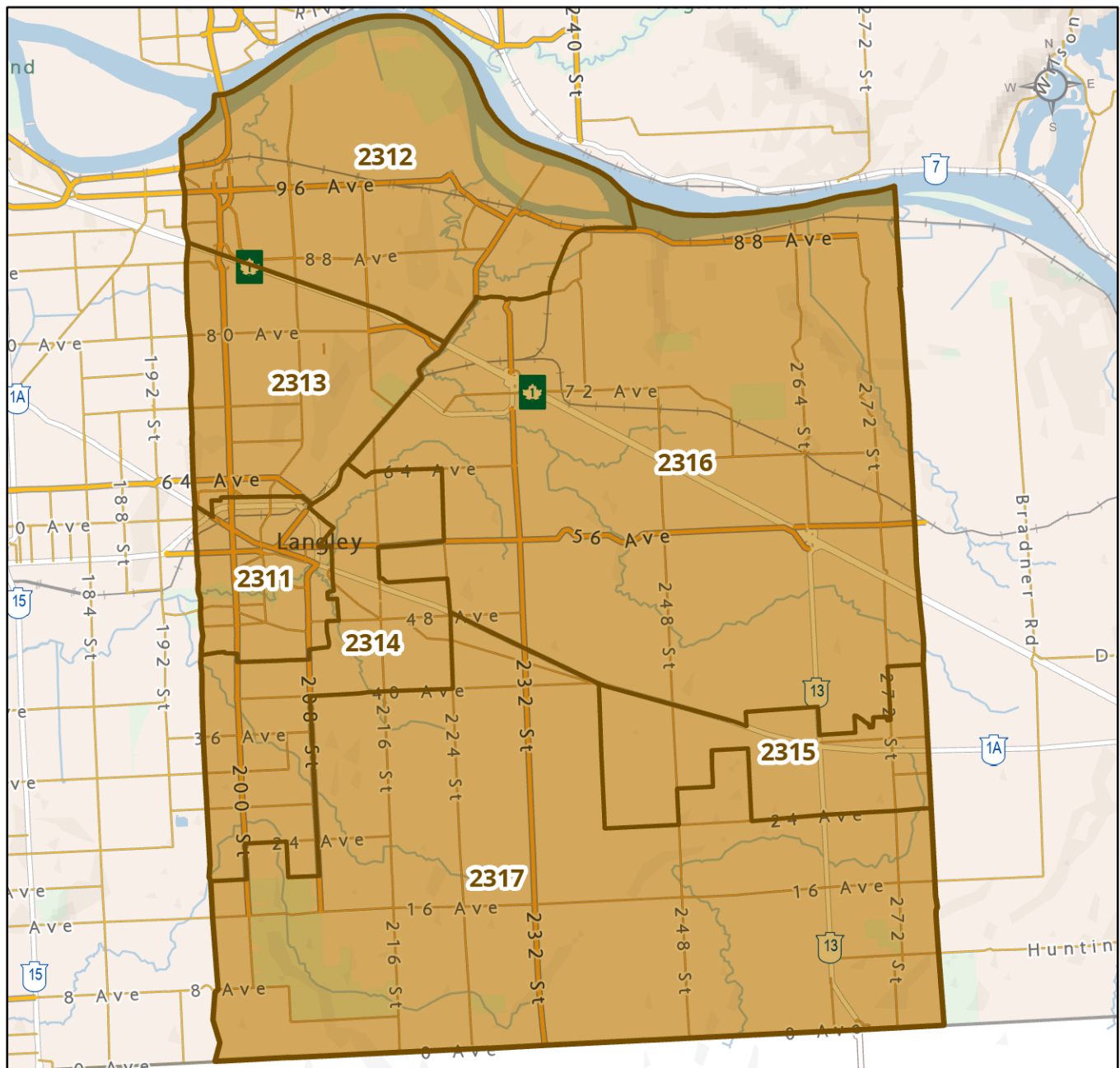
Local Health Area (LHA)

231 Langley



Community Health Service Area (CHSA)

- 2311 City of Langley
- 2312 Walnut Grove/Fort Langley
- 2313 Willoughby
- 2314 Brookwood/Murrayville
- 2315 Aldergrove/Otter
- 2316 North Langley Township
- 2317 South Langley Township



Ministry of Health, 2023
Health Boundaries Version 2022