



File: 11250-20/GATE
11400-25/R05414

Pacheedaht Andersen Timber Holdings Limited Partnership
1101 – 409 Granville Street
Vancouver, British Columbia
V6C–2S6

Via Email: ahope@coll.bc.ca

Dear Permittee:

In accordance with the *Forest and Range Practices Act* Section 22.2 (3), your request to lock a security gate on Road Permit R05414 road section JRMAIN–D (Jordan River Main) at station 24+000 for the purpose of preventing vandalism and wood theft is hereby approved.

The approximate location of the gates is shown on the attached map. The gate specifications shall be in accordance with the following:

- The permittee shall ensure that the gate is not a danger to the users of the road and is to be placed in a conspicuous location. The gate shall be marked on both sides with permanent reflective material and be clearly visible to the operator of a motor vehicle from a safe stopping distance;
- Clearly visible warning signs are to be installed and located on both approaches to the gate to ensure adequate warning of the obstruction;
- The major components of the gate shall be constructed with tubular steel (square or round) with the barricade portion of a minimum of 7.5 cm (3 inch) in width. Please note that metal chain or wire rope regardless of any covering material is deemed unsafe and must not be installed; and
- Upon request keys will be made available for access.

This authorization is valid from the date of issuance until July 31, 2020.

Yours truly,



Attachment: Gate Location Map


Temporary Gate Map

Legend

(DRA) Digital Road Atlas - P

ROAD_CLASS

-  Ferry
-  Highway
-  Freeway
-  Arterial
-  Collector
-  Ramp
-  Yield
-  Service
-  Local Road
-  Strata Road
-  Restricted Access
-  Runway



1: 25,323

Copyright/Disclaimer

The material contained in this web site is owned by the Government of British Columbia and protected by copyright law. It may not be reproduced or redistributed without the prior written permission of the Province of British Columbia. To request permission to reproduce all or part of the material on this web site please complete the Copyright Permission Request Form which can be accessed through the Copyright Information Page.

CAUTION: Maps obtained using this site are not designed to assist in navigation. These maps may be generalized and may not reflect current conditions. Uncharted hazards may exist. DO NOT USE THESE MAPS FOR NAVIGATIONAL PURPOSES.

Datum: NAD83

Projection: NAD_1983_BC_Environment_Albers

Key Map of British Columbia



Gate Location
Road Permit R05414
JRMAIN-D (Jordan River Main)
Station 24+000

