

Canal Main FSR#7954 Br02 Maintenance Map 1 of 3



Highways
TSG_FTEN_ROAD_SECTION_LINES
<all other values>
File Type
Forest Service Road
Road Permit

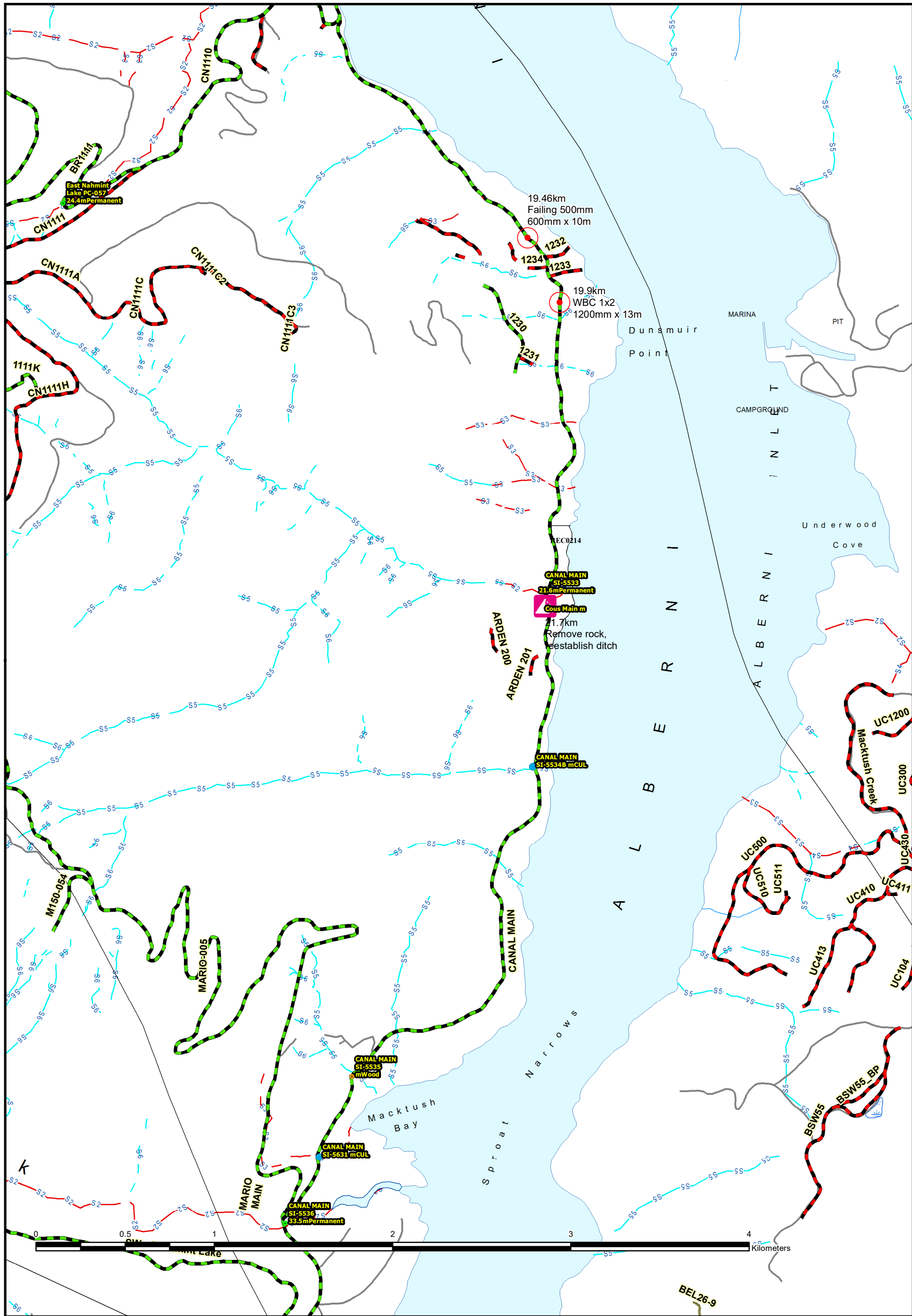
LEGEND
TSG_MANAGED_LICENCE
FEATURE_CLASS_SKEY
Woodlot Licence Schedule A
Woodlot Licence Schedule B
Community Forest Schedule A
Community Forest Schedule B

TENURE_STAGE, TENURE_PURPOSE, TENURE_SUBPURPOSE
TENURE, FIRST NATIONS, TREATY AREA

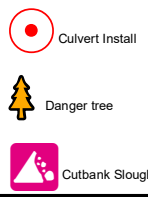
Drawn by Dean Fenn
April 29, 2021



1 centimeter = 200 meters



Canal Main FSR#7954 Br02 Maintenance Map 2 of 3




Highways
TSG_FTEN_ROAD_SECTION_LINES
<all other values>
File Type
Forest Service Road
Road Permit

LEGEND
TSG_MANAGED_LICENCE
FEATURE_CLASS_SKEY
Woodlot Licence Schedule A
Woodlot Licence Schedule B
Community Forest Schedule A
Community Forest Schedule B

TENURE_STAGE, TENURE_PURPOSE, TENURE_SUBPURPOSE
TENURE, FIRST NATIONS, TREATY AREA


Drawn by Dean Fenn
April 29, 2021



1 centimeter = 200 meters



Canal Main FSR#7954 Br02 Maintenance Map 3 of 3



Highways
TSG_FTEN_ROAD_SECTION_LINES
<all other values>
File Type
Forest Service Road
Road Permit

LEGEND

TSG_MANAGED_LICENCE
FEATURE_CLASS_SKEY
Woodlot Licence Schedule A
Woodlot Licence Schedule B
Community Forest Schedule A
Community Forest Schedule B

TENURE_STAGE, TENURE_PURPOSE, TENURE_SUBPURPOSE
TENURE, FIRST NATIONS, TREATY AREA

Drawn by Dean Fenn
April 29, 2021



1 centimeter = 200 meters

