



File:11250-32/8229.07 Bonanza

October 28, 2024

Notice is given under Section 22.2(3) of the Forest and Range Practices Act that the Bonanza FSR (8229.07) is hereby closed at 14.0 km effective immediately until further notice.

## Forest and Range Practices Act

### Non-industrial use of a road

**22.2** (1) Subject to subsections (2) to (4) and to regulations respecting roads made under the *Industrial Roads Act*, a road that is

- (a) a forest service road, or
- (b) authorized under a road permit or a woodlot licence

may be used by any person without charge for a purpose other than a timber harvesting purpose, silviculture purpose or natural resource development purpose.

(2) The

- (a) district manager, for a forest service road, or
- (b) holder of a road permit or a woodlot licence, for a road under the permit or licence,

may take action under subsection (3) if

- (c) use of the road under subsection (1) would likely
  - (i) cause significant damage to the road,
  - (ii) cause significant sediment delivery, or
  - (iii) endanger property, public health or public safety, or
- (d) the presence on the road of a vehicle or animal would likely cause damage to the road or environment or endanger life or property.

(3) In the circumstances described in subsection (2),

- (a) the district manager, for a forest service road, may
  - (i) close the road or restrict its use, or
  - (ii) remove a vehicle or an animal from the road at the expense of the owner of the vehicle or animal, and

(b)the holder of a road permit or a woodlot licence, for a road under the permit or licence,

(i)with the prior consent of the minister, may close the road or restrict its use, or

(ii)may remove a vehicle or an animal from the road at the expense of the owner of the vehicle or animal.

This action is in response to the washout of a creek crossing located at 14km posing a safety risk to road users.

Thank you for your cooperation during this time.

A handwritten signature in black ink, appearing to be 'RR' with a long horizontal stroke extending to the right.




Risha Rushton  
District Manager

# Bonanza FSR 8229.07 CLOSURE



NAD 1983 BC Albers  
Scale: 1:35,000  
District: DHG  
Region: RWC  
Location: Haida Gwaii

## Legend

-  Closure Location
-  Roads
-  Hangover\_closure

**Caveat:**  
The Province of British Columbia makes no representation or warranties regarding the accuracy, merchantability, fitness for a particular purpose, or completeness of any information contained in or otherwise comprising this map. Without limiting the foregoing, you are warned not to use this map for navigational purposes. This map may be generalized and may not reflect current conditions. Uncharted hazards may exist.



0 1 2  
Kilometers

Date: Oct 28, 2024  
Drawn by: HGNRD

