

Ministry of  
Forests, Lands, Natural  
Resource Operations  
and Rural Development

**Haida Gwaii 2023  
Road Deactivation Map**

Scale:1:150000

Region:RWC

District:DQC


Map Sheet:103F


Location:Haida Gwaii


UTM Zone:8 & 9


The Province of British Columbia makes no representation or warranties regarding the accuracy, merchantability, fitness for a particular purpose, or completeness of any information contained in or otherwise comprising this map. Without limiting the foregoing, you are warned not to use this map for navigational purposes. This map may be generalized and may not reflect current conditions. Uncharted hazards may exist.


**Legend**


Roads to be Deactivated


Roads


TFL 58


FNWL N1G

TFL 60

Parks and Conservancies

Recreation Sites

Private



051015

Kilometers

Drawn By:HGNRD

Date:2022-10-31

