








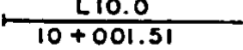
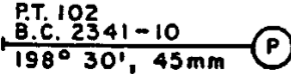


Drawing and Map Legends

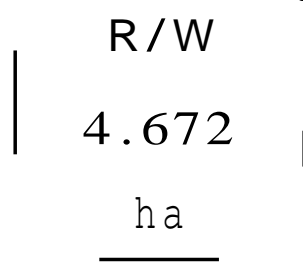
1. General

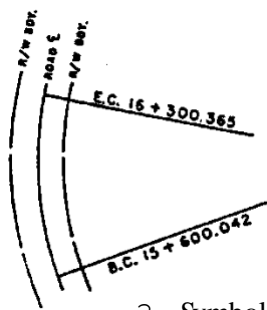
As a general rule, primarily in the interests of time and money, pencil fair drawings are an acceptable presentation. However, there may be occasions where inked final drawings are required. For that purpose, it will be noted that "template" information is shown.

2. Symbols for Road Location Line on Plans

Symbol	Colour	Item	Template
	Red	Surveyed Centreline	(Use 2.25 mm pen)
	Red	Paper Relocation Centreline	
	Red	P.I.	100 Caps
	Black	Turning Point	
	Black	Reference Point	80 Caps & Lower Case
	Black	Bench Mark	80 Caps & Lower Case
	Black	Forest Service Monument	
	Green	F.R. R/W Boundary	
	Black	Clearing Boundary	
	Black	km Marker (Location) line 0.5 marker	80 Caps
	Black	Photo Ties. Use 0.5 mm	80 Caps




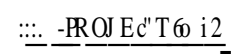

2. Symbols for Road Location Line on Plans (contd.)

Symbol	Colour	Item	Template
	Black	Right-of-Way Circle (40 mm dia.)	200 Caps
		Right-of-way shown in alienated lots only	



B.C.'s & E.C.'s where possible to be shown close to the right-of-way boundary with template 80 Caps

3. Symbols for Roads and Trails

	Black	Public or Gazetted Roads. Paved-use 0.25 mm pen	Size of letters used proportionate to width of highway
	Black	Gravel	Surveyed Non-Surveyed
	Black	Other Roads	50 Caps
	Green	F.S. - Gazetted	Surveyed and Unsurveyed
	Black	Operational	

3. Symbols for Roads and Trails (cont.)

Symbol	Colour	Item	Template
	Black	Railroad Grade	
	Black	Railroad Grade Abandoned	
	Black	Bridges	
	F.S. - Green	Road Permit - Black	
	Black	Culverts (Type and Size)	
	Black	Trails	
Black Line or Colour	Dashed Orange	Recreation Trail	
	Dashed Green	Heritage Trail	

4. Symbols for Physical Features

Symbol	Colour	Item	Template
	Black	Contours, Elevation	80 Caps
		(show index contour heavy)	
	Black	Local mound (above contour elevation)	
	Black	Depression (below contour elevation)	
	Black	Approximate or under-water contours	80 Caps
	Black	Form lines	80 Caps
	Black	Ridge line	80 Caps

4. Symbols for Physical Features (cont.)

Symbol	Colour	Item	Template
	Black	Lakes or ponds all year	Oblique caps & Lower case proportionate to feature
	Black	Lakes or ponds, intermittent	
	Black	Rock outcrops	
	Black	Slide	
	Black	Present water level (shoreline) - pencil shaded 0.5 mm or smaller to suit.	
	Black	High water level - light dash line	
	Black	Swamp	
	Black	Sand bar	
	Black	Streams (intermittent or underground)	
	Black	Streams (over 1.0m wide)	Where named, oblique caps and lower case proportionate to size of feature.
	Black	Streams (under 1.0m caps wide)	Where named, oblique and lower case proportionate to size of feature.
	Black	Timber boundary (small scale)	
	Black	Timber boundary (large scale)	

4. Symbols for Physical Features (cont.)

Symbol	Colour	Item	Template
@	Black	Treetype (size to suit)	
DECIDUOUS CONIFEROUS	Black	Drain or ditch (label as to specific use)	
--+ Open — ••••			Covered (Tile)

5. Legal Boundaries and Markers Found in the Field

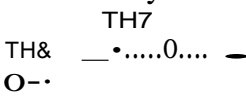
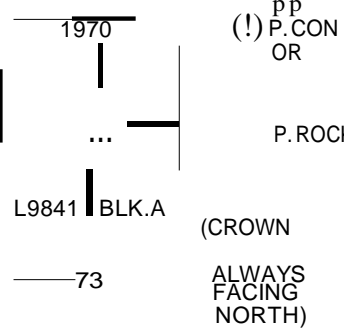


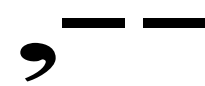
In the following breakdown of legal marker and boundary symbols, it should be noted that the minimum requirement is two ties per legal plan or lot if at all possible. This is required to provide the correct orientation of the survey line through the legal parcel or parcels and to provide the necessary ties for gazetting purposes. Additional legal information may be noted as follows:

Symbol	Item
OTH	Traverse Hub
4TRJO.	Triangulation Station
O P	Wooden Post
Ⓡ P.CON.	Concrete Post
Ⓡ P.ROCK	Standard Rock Post
Ⓡ PP	Standard Pipe Post
•IP	Standard Iron-Bar Post
•AI	Standard Aluminum Bar Post

5. Legal Boundaries and Markers Found in the Field (cont.)








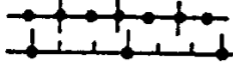


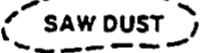

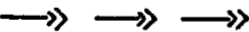

Symbol	Item
WT	Witness
BT	Bearing Tree
OPR	Wooden Reference Post
C	Cairn
M	Mound
PIT	Four Pits
T	Trench
O	Denotes old prefix to the foregoing symbols to denote post or tree found
MKD	Marked
STA	Station
BDY	Boundary
O SP	Staking Post
O LOC.P	Location Post (Mineral Act)

5. Legal Boundaries and Markers Found in the Field (cont.)


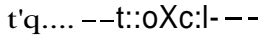


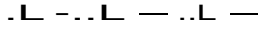
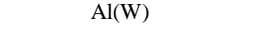
Symbol	Item
	<p>Traverse to found Standard Pipe Post</p> <p>Any capped pin, monument, post or pipe post with an inscription that has been found and tied to the survey will be denoted by a double circle with a solid centre and a reproduction of the inscription. Lead posts or iron pins will be denoted by a solid dot and LP or IP.</p>
	<p>(!) P.P. CON OR</p> <p>P. ROCK</p> <p>(CROWN</p> <p>ALWAYS FACING NORTH)</p> <p>The number (73) at the bottom of its inscription is the number assigned to the particular B.C.L.S. who established that monument.</p>
	<p>OIP</p> <p>OIP</p> <p>When the bearing and distance between legal markers as shown on the legal plan is confirmed by the survey, that line will be shown solid on the plan.</p>
	<p><></p> <p>At least two legal markers from one legal plan should be confirmed by the survey. When additional legal markers have been found and not tied to the survey, the lines joining these markers shall be shown as dashed lines on the plan.</p>
	<p>When legal markers are not found, the assumed location of the lot lines will be dashed according to legal plans or legal survey notes.</p>

LS

6. Symbols for Structures and Miscellaneous

Symbol	Colour	Item	Template
	Black	Building (permanent)	
	Black	Building (temporary)	
	Green	Lookouts	
	Black	Telephone Line	
	Black	Telephone Pole	
	Black	Power Line	
	Black	Power Pole	
	Black Black	Power and Telephone Lines with Poles located	
 2 m Chain Link	Black	Fences (Label as to type)))
	Black	Wharf or Pier)
	Black	Sawdust Pile) 80 Upper and Lower) Case
	Green	Gravel Pit)
	Black	Pipelines (Oil or Gas)	
	Black	Domestic Water	

6. Symbols for Structures and Miscellaneous (cont.)

Symbol	Colour	Item	Template
	Black	Pipelines	
	Black	Valve - Gate	
	Black	Valve - Air	
	Black	Reducer	
	Black	Risers	
	Black	Pipe - AL(W) - Aluminum Welded	



Black

AL(ABL) - Aluminum
with Aluminum Below
Ground Couplers
P.V.C. - High Pressure
Plastic
(Polyvinylchloride)

Tower and guy line
anchors