

## Private Moorage, Group Moorage, Strata Moorage – FRESHWATER

Scroll to view sample.

A **Private Moorage – FRESHWATER Site Plan** must include:

1. Scale e.g. 1:100 – 1:5,000
2. North arrow
3. The outer boundary of the proposed application area in relation to other legal boundaries, with lengths/dimensions and a point of commencement identified as latitude/longitude or UTM coordinate
4. All proposed and existing [improvements](#) (e.g. buildings, structures, roads, powerlines, fences, etc.) where it is clear which are proposed and which are existing. All improvements must be labeled or listed in a legend, must include coordinates and must show lengths/dimensions
5. Existing man-made or natural [features](#) within and directly surrounding the application area (e.g. waterbody, present natural boundary, height of land, contour lines where possible etc.)

A **Side Profile drawing** must be provided for any [improvements](#) in the water or crossing the foreshore. The side profile drawing must illustrate the following elements:

1. Improvements (i.e. docks, stiff-legs, anchor lines, pilings, log booms, floating storage sheds, fish pens, submarine cables)
2. The average high and low water marks
3. The profile of the ocean or lake bed underneath the improvements
4. Lengths/dimensions in meters are required to illustrate the high and low water levels under the improvement to the floor of the ocean or lake bed

Scroll to view sample.

**NOTE:** You are also required to submit three photographs to provide a view of the site that the dock will occupy as well as a view of the shoreline in both directions.

## Private Moorage, Group Moorage, Strata Moorage – MARINE












The requirements for marine environment mapping are multi-part .Click [Private Moorage MARINE mapping requirements](#).


Private Moorage Sample

**Legend**

Water - Rivers, Creeks, Sho (1:20,000)

FCODE

-  Canal
-  Dam
-  Dam - Beaver
-  Ditch
-  Falls
-  Flume
-  Rapids
-  River or Stream - Definite
-  River or Stream - Dry
-  River or Stream - Indefinite
-  River or Stream - Left Bank
-  River or Stream - Right Bank



1: 564

**Copyright/Disclaimer**

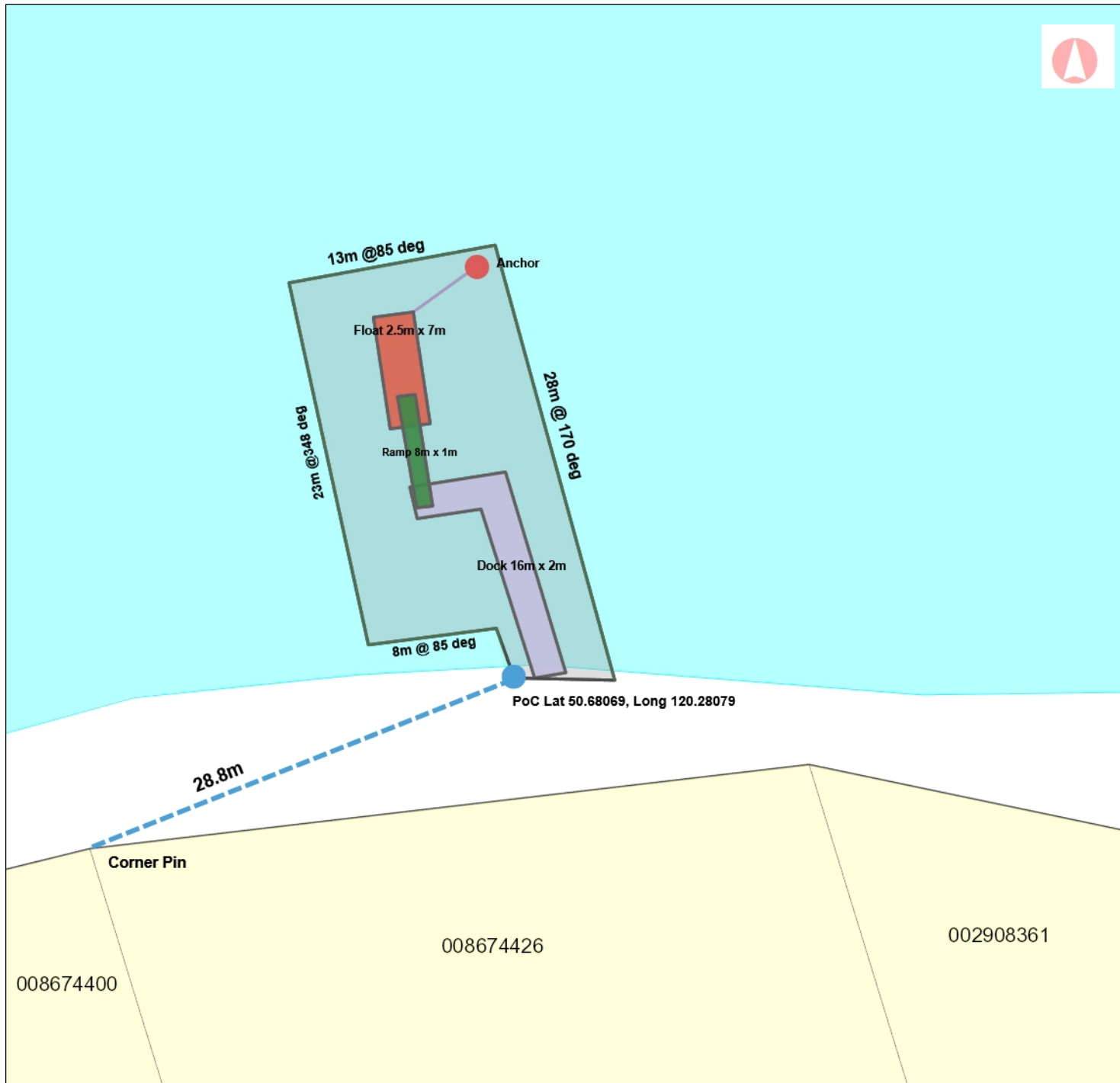
The material contained in this web site is owned by the Government of British Columbia and protected by copyright law. It may not be reproduced or redistributed without the prior written permission of the Province of British Columbia. To request permission to reproduce all or part of the material on this web site please complete the Copyright Permission Request Form which can be accessed through the Copyright Information Page.

CAUTION: Maps obtained using this site are not designed to assist in navigation. These maps may be generalized and may not reflect current conditions. Uncharted hazards may exist. DO NOT USE THESE MAPS FOR NAVIGATIONAL PURPOSES.

Datum: NAD83

Projection: WGS\_1984\_Web\_Mercator\_Auxiliary\_Sphere

**Key Map of British Columbia**



008674400

008674426

002908361

