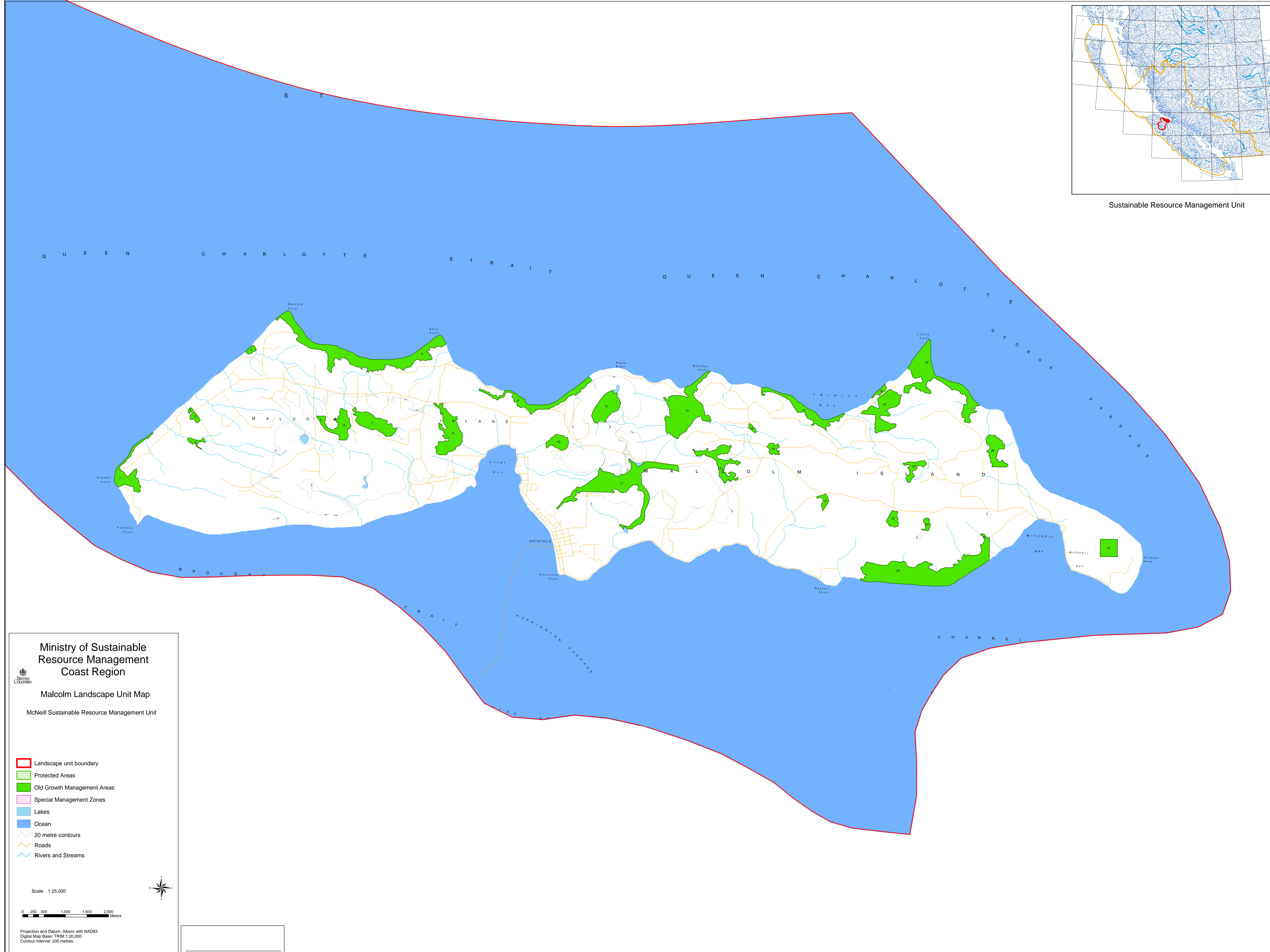





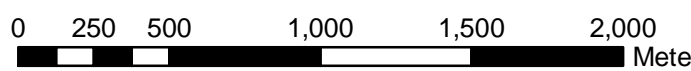


Sustainable Resource Management Unit




Ministry of Sustainable Resource Management Coast Region
Malcolm Landscape Unit Map
 McNeill Sustainable Resource Management Unit

 Landscape unit boundary
 Protected Areas
 Old Growth Management Areas
 Special Management Zones
 Lakes
 Ocean
 20 metre contours
 Roads
 Rivers and Streams

Scale: 1:25,000


Projection and Datum: Albers with NAD83
 Digital Map Base: TRM 1:20,000
 Contour Interval: 200 metres

Signed by Warren Mitchell Date