






**Shelter Bay**  
 Biodiversity, Mining and Tourism Area  
 Official Plan: BMTA - Shelter Bay, September 30, 2008

  
 0 0.25 0.5 1 1.5 2  
 Kilometers

The crown land that is the Shelter Bay Biodiversity, Mining and Tourism Area does not include any land that is exempted from the Shelter Bay Biodiversity, Mining and Tourism Area under the Order in Council that establishes the Shelter Bay Biodiversity, Mining and Tourism Area.

<p><b>Legend</b></p> <p> Biodiversity, Mining and Tourism Boundary</p> <p> denotes the position of UTM coordinates shown</p> <p> denotes metres</p> <p> denotes line drawn parallel to and perpendicular to a natural feature or boundary as shown</p> <p><b>Produced by</b>        ILMB, Nanaimo Service Centre        Date posted: September 30, 2008        Filename: BMTA_shelter_bay.pdf</p>	<p><b>Point of Commencement</b>        UTM Coordinate:        Northing: 5641776m        Easting: 621524m</p> <p>thence clockwise:</p> <p>The Biodiversity, Mining and Tourism Boundary shown on this plan is hereby approved.</p> <p>Coast Implementation Team        Date</p>	<p><b>Data Sources:</b>        Cadastral Database Management System (CDMS)        Terrain Resource Information Management (TRIM)        North American Datum (NAD) 83        Universal Transverse Mercator UTM 8        UTM Coordinates are derived from TRIM Base</p> <p><b>BCOS map sheets:</b>        000, 004, 002, 003, 002L, 004, 002M, 003</p> <p><b>Land Districts:</b>        Range 1 Coast District        Range 2 Coast District</p>
---	--	---

Ugwiwey/Cape Caution Conservancy

Allison Harbour Marine Park

Shelter Bay Biodiversity, Mining and Tourism Area

Follow Ugwiwey/Cape Caution Conservancy to UTM Coordinate

Follow Natural Boundary to Ugwiwey/Cape Caution Conservancy at UTM Coordinate

Follow Natural Boundary to UTM Coordinate

Follow Natural Boundary to Point of Commencement

Point of Commencement  
 N 5641776  
 E 621524

