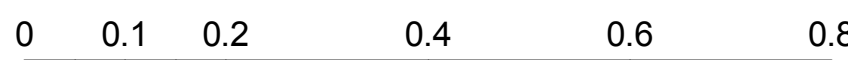





# Rachael Islands

## Biodiversity, Mining and Tourism Area





### Official Plan: BMTA - Rachael Islands, September 30, 2008



Kilometers

The crown land that is the Rachael Islands Biodiversity, Mining and Tourism Area does not include any land that is exempted from the Rachael Islands Biodiversity, Mining and Tourism Area under the Order in Council that establishes the Rachael Islands Biodiversity, Mining and Tourism Area.

#### Legend

-  Biodiversity, Mining and Tourism Boundary
-  denotes the position of UTM coordinates shown
-  denotes metres
-  denotes line drawn parallel to and perpendicularly distant from a natural feature or boundary as shown

#### Produced by

ILMB, Nanaimo Service Centre  
Date plotted: September 30, 2008  
Filename: bmta\_rachael\_islands.pdf

#### Point of Commencements

UTM Coordinate:  
Northing 6006668m  
Easting 399272m  
thence clockwise.

The Biodiversity, Mining and Tourism Boundary shown on this plan is hereby approved

Coast Implementation Team

Date \_\_\_\_\_

#### Data Sources:

Cadastral Database Management System (CDMS)

Terrain Resource Information Management (TRIM)

North American Datum (NAD) 83  
Universal Transverse Mercator  
UTM 9

UTM Coordinates are derived from TRIM Base

#### BCGS map sheets:

103J.018, 103J.028

#### Land Districts

Range 5 Coast District

N 6008661  
E 397846

N 6008382  
E 398749

North Rachael  
Island

20

Rachael Islands  
Biodiversity, Mining  
and Tourism Area

Chatham Sound

South Rachael  
Island

40

20

N 6006628  
E 398016

Point of Commencement  
N 6006668  
E 399272

N 6006271  
E 398756

