
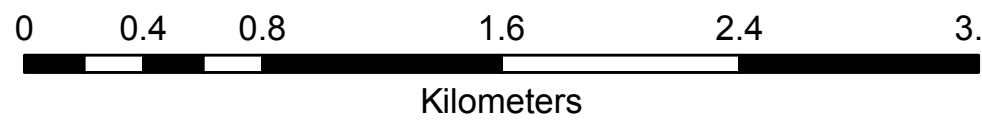




Kunsoot River

Biodiversity, Mining and Tourism Area

Official Plan: BMTA - Kunsoot River, September 30, 2008



The crown land that is the Kunsoot River Biodiversity, Mining and Tourism Area does not include any land that is exempted from the Kunsoot River Biodiversity, Mining and Tourism Area under the Order in Council that establishes the Kunsoot River Biodiversity, Mining and Tourism Area.

- Legend**
- Biodiversity, Mining and Tourism Boundary
 - denotes the position of UTM coordinates shown
 - m denotes metres
 - offset line denotes line drawn parallel to and perpendicularly distant from a natural feature or boundary as shown

Produced by
 ILMB, Nanaimo Service Centre
 Date plotted: September 30, 2008
 Filename: bmta_kunsoot_river.pdf

Point of Commencements

UTM Coordinate:
 Northing 5777802m
 Easting 567789m
 thence clockwise.

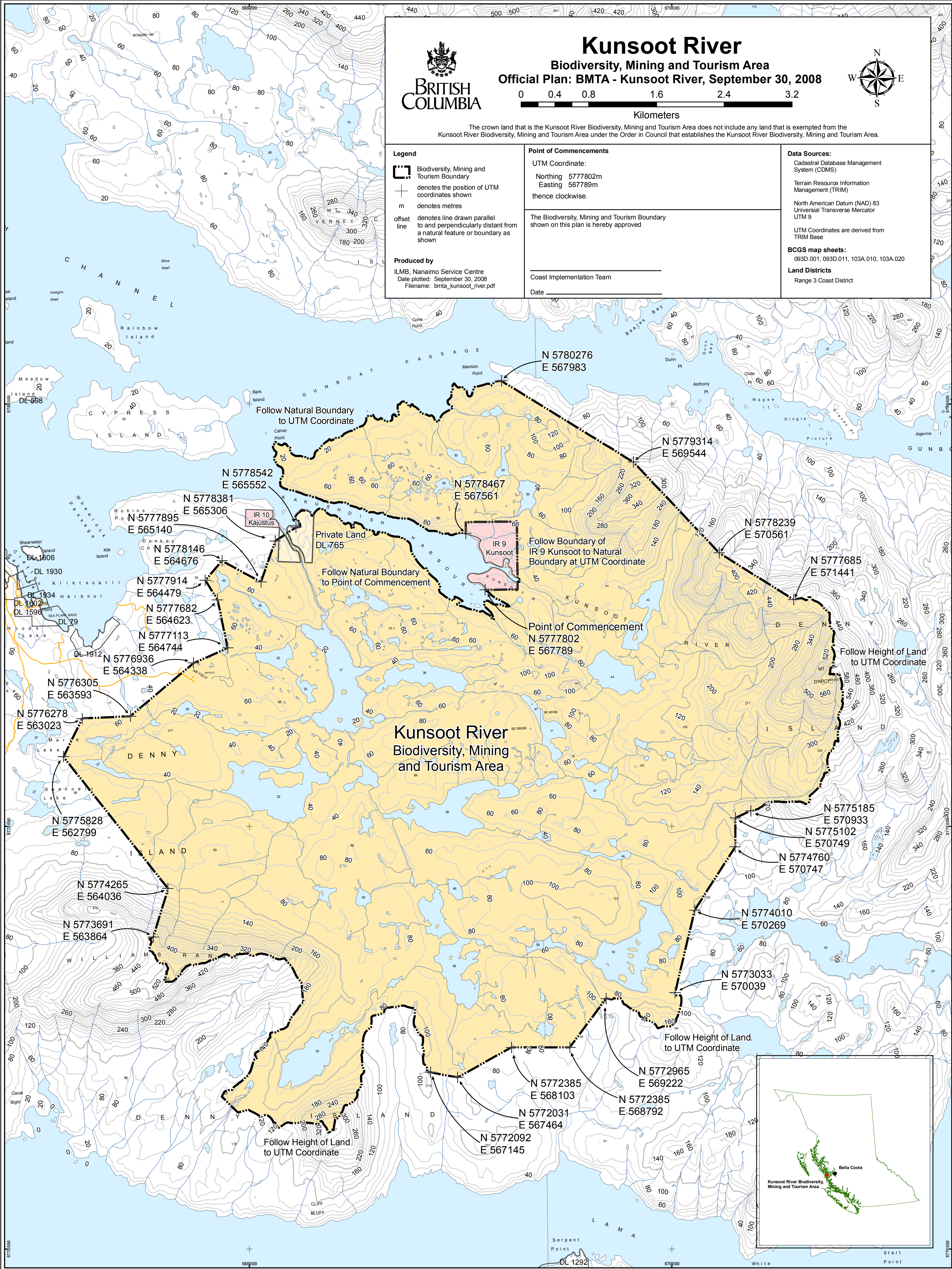
The Biodiversity, Mining and Tourism Boundary shown on this plan is hereby approved

Coast Implementation Team

Date _____

Data Sources:

- Cadastral Database Management System (CDMS)
- Terrain Resource Information Management (TRIM)
- North American Datum (NAD) 83 Universal Transverse Mercator UTM 9
- UTM Coordinates are derived from TRIM Base
- BCGS map sheets:**
093D.001, 093D.011, 103A.010, 103A.020
- Land Districts**
Range 3 Coast District



Follow Natural Boundary to UTM Coordinate

Follow Natural Boundary to Point of Commencement

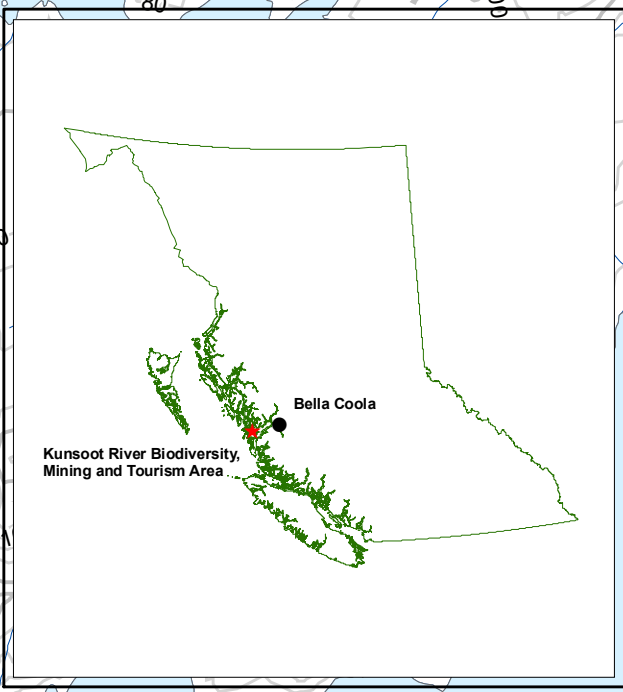
Follow Boundary of IR 9 Kunsoot to Natural Boundary at UTM Coordinate

Follow Height of Land to UTM Coordinate

Follow Height of Land to UTM Coordinate

Follow Height of Land to UTM Coordinate

Kunsoot River Biodiversity, Mining and Tourism Area



565000

570000

570000

570000