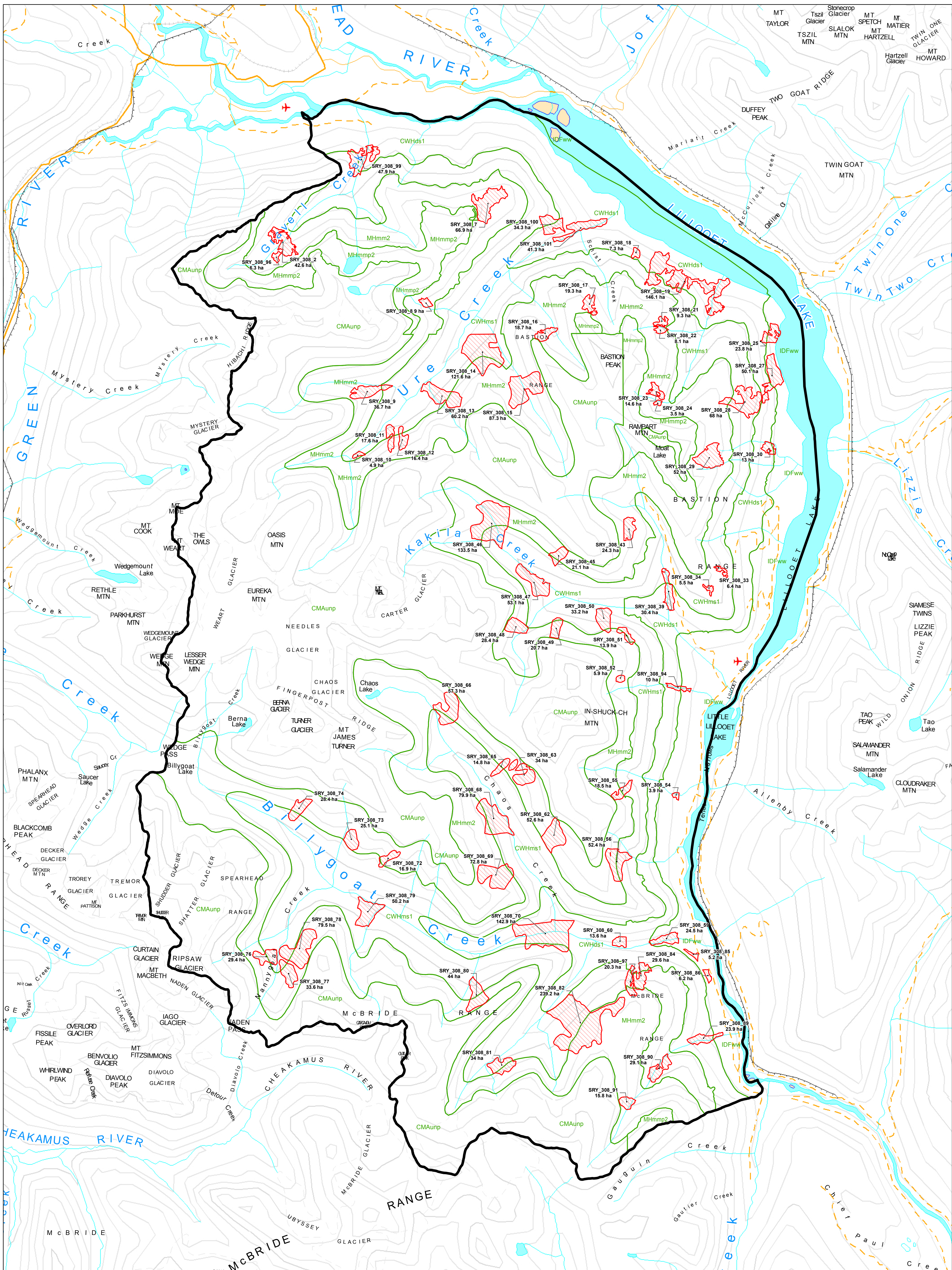






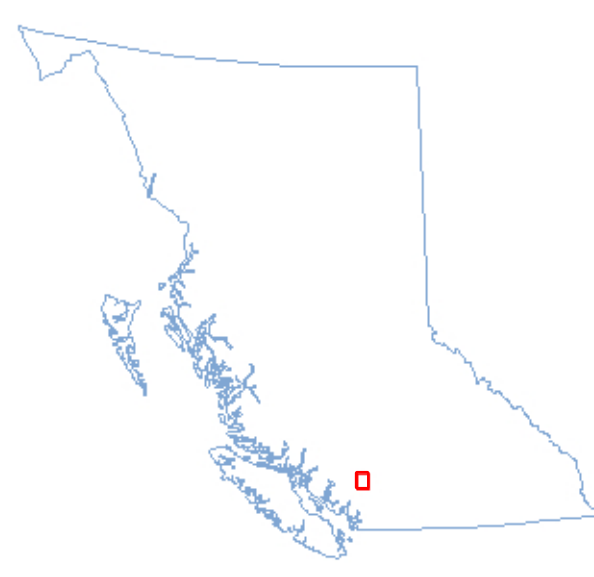
Billygoat Landscape Unit Amendment Notice

Approval Date	Comments
January 8, 2014	<p>Ministry of Aboriginal Relations and Reconciliation required clearance of conflicts with treaty settlement land (TSL). Old Growth Management Areas (OGMAs) in the Rogers Landscape Unit and Billygoat Landscape Unit (LU) were affected. OGMAs affected by the TSL were retired, and the OGMA targets for each LU were recalculated with the expectation that all TSL would be transferred. During the review process, other opportunities were taken to improve OGMA boundaries (e.g. remove non-forested areas) and utilize other constrained areas to ensure OGMA targets were met. In addition, biogeoclimatic ecosystem classification (BEC) variant boundaries were updated with current boundaries from terrestrial ecosystem mapping-based information. For more information please contact the Sea to Sky District office in Squamish.</p>



Legend

-  Old Growth Management Area
-  Landscape Unit Boundary
-  BGC Variant



Scale: 1:60,000
0 1.5 3 km

Schedule A
Billygoat Landscape Unit
Old Growth Management Units

APPROVED

Original Signed January 8, 2014

Signed this _____ day of _____
Dave Southam, District Manager
Sea to Sky District
Ministry of Forests, Lands and
Natural Resource Operations

For more information contact:
Sea to Sky District
Ministry of Forests, Lands and
Natural Resource Operations
604-898-2100

Contour Interval 200 m
Projection UTM Zone 10
Datum NAD 83