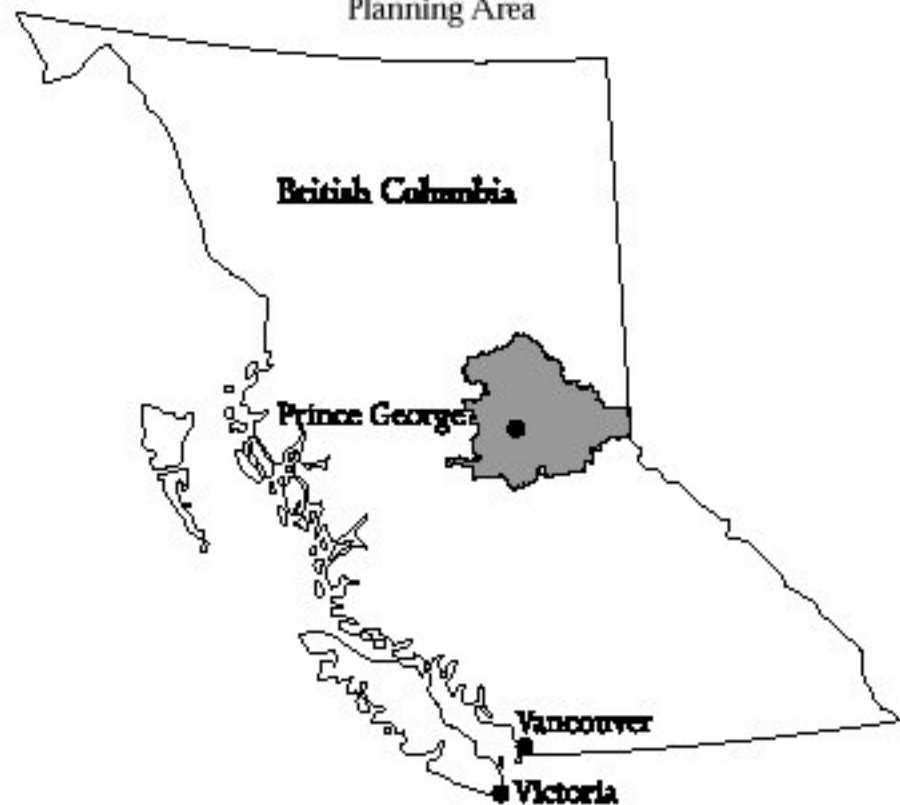
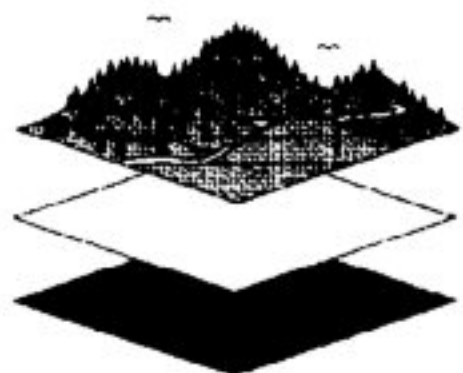


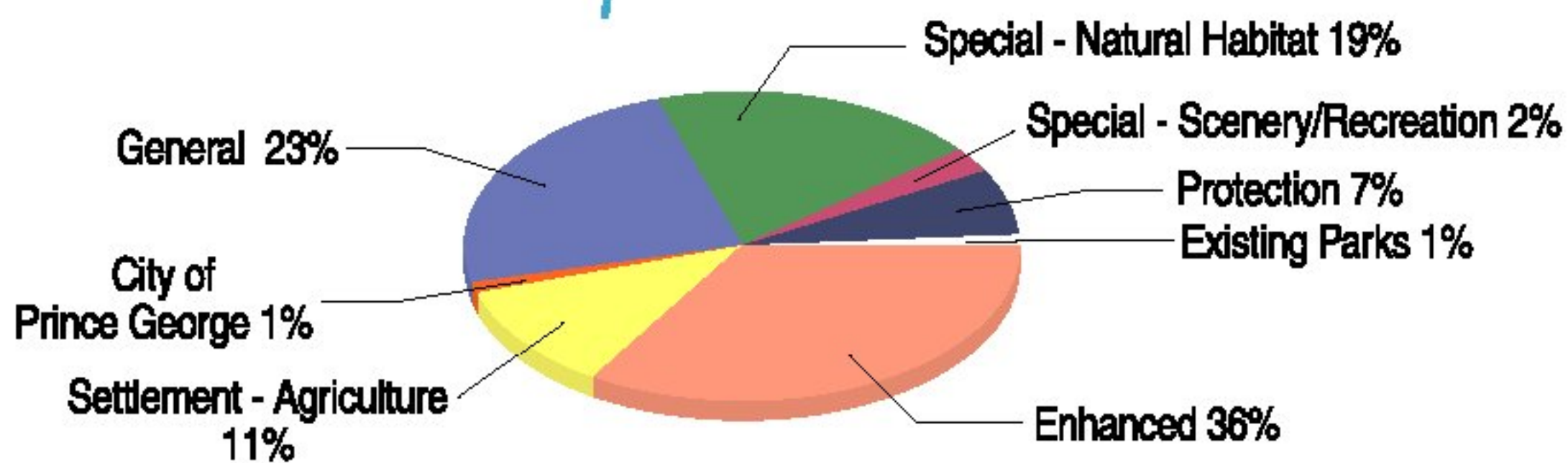
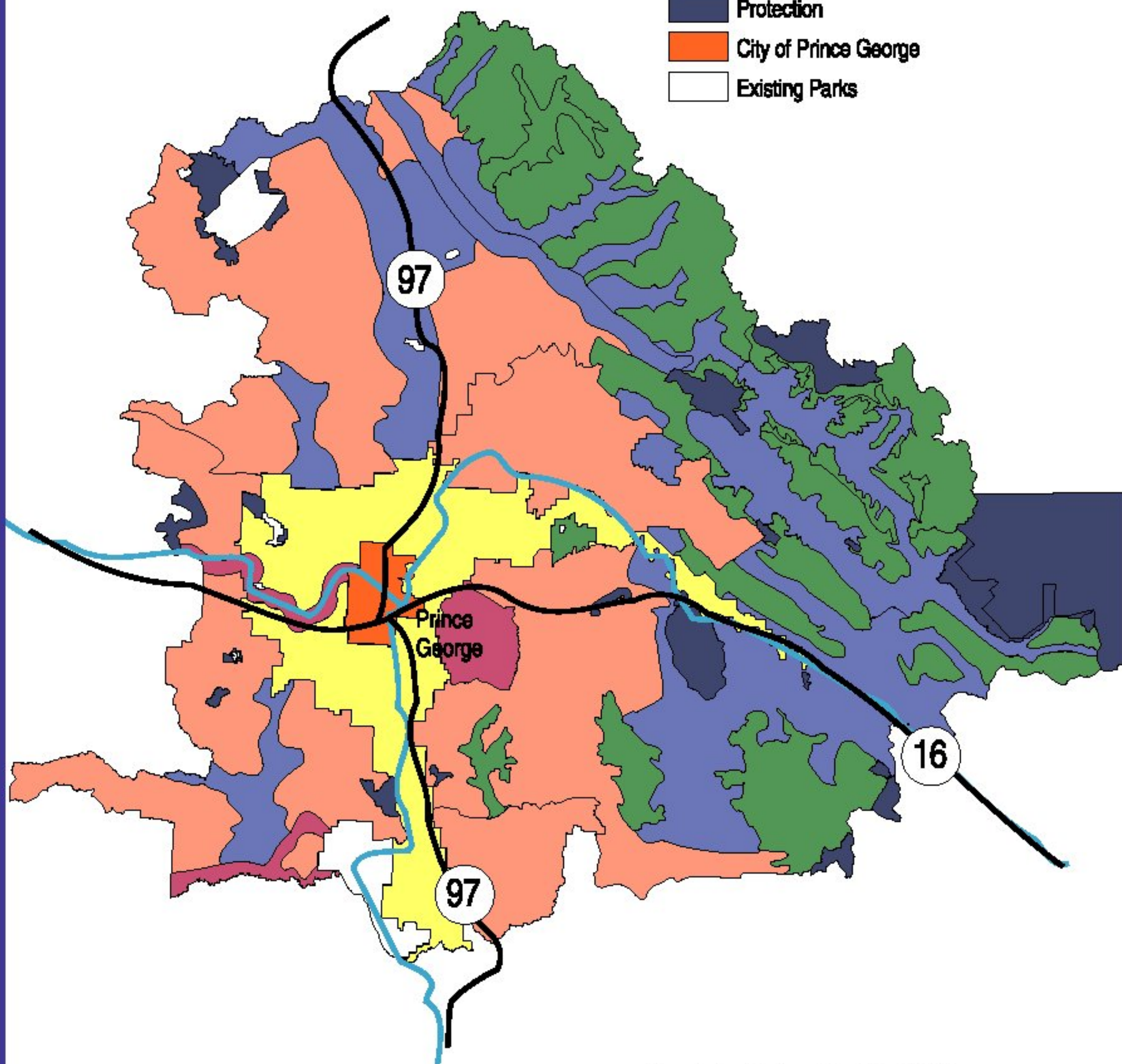

Map 1. Location of Prince George Land and Resource Management Planning Area





A Component of
British Columbia's
Land Use Strategy

Prince George LRMP Resource Management Zones



Resource Management Zones

Settlement and Agriculture:
(11% of the planning area)

Manages Crown lands consistently with the historic pattern of agriculture and settlement. Other resource development and enhancement activities which are compatible with priority objectives are permitted.

Enhanced Resource Management:
(36% of the planning area)

Manages for development of resources such as timber and minerals while minimizing impact on other resource values.

General Resource Management:
(23% of the planning area)

Manages with specific strategies to integrate a wide array of resource values.

Special Resource Management:
(21% of the planning area)

Manages for the conservation of one or more resource values such as habitat, recreation, scenery and community watersheds while still enabling resource development activities. There are two sub-categories related to specific values:

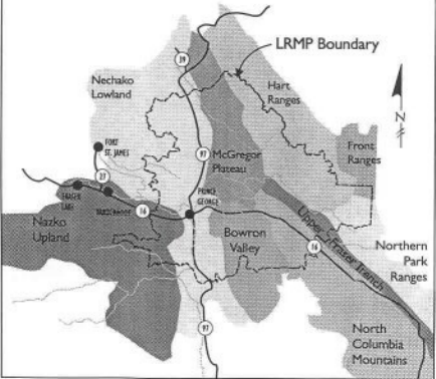
Special Resource Management - Natural Habitat:
Area with sub-regional to provincial significance for plant and animal habitat and/or community watersheds.

Special Resource Management - Recreation/Scenery/Tourism:
Area with sub-regional to provincial significance for scenery and recreation values.

Protection:
(7% of the planning area)

Land is protected for its natural, cultural heritage and/or recreation values.

Map 3. Ecosession Boundaries



Map 4. Biogeoclimatic Ecosystem Classification within the LRMP

