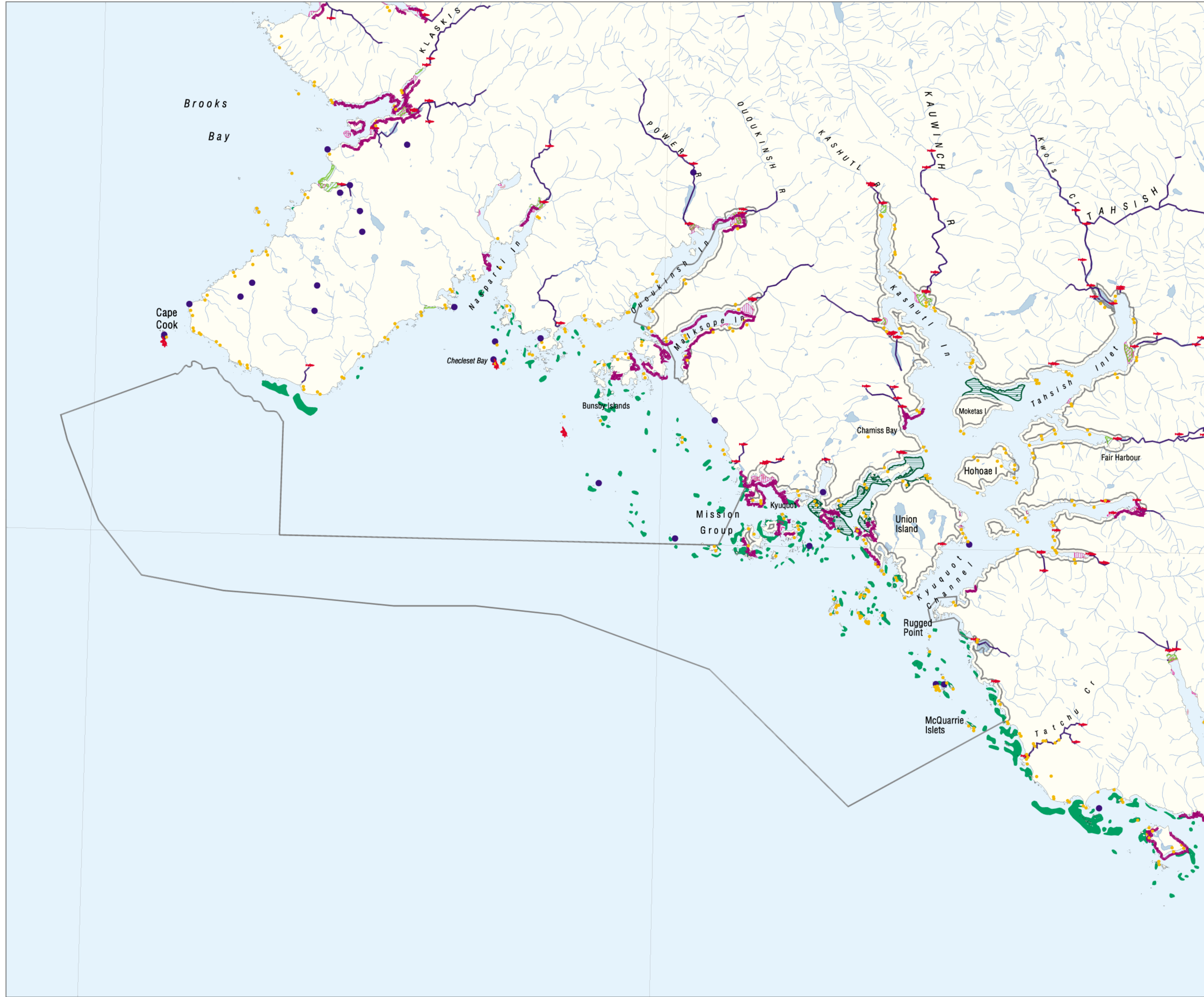


Kyuquot Sound Coastal Planning Area - Biological Resources



Ministry of Sustainable
Resource Management
Decision Support Services

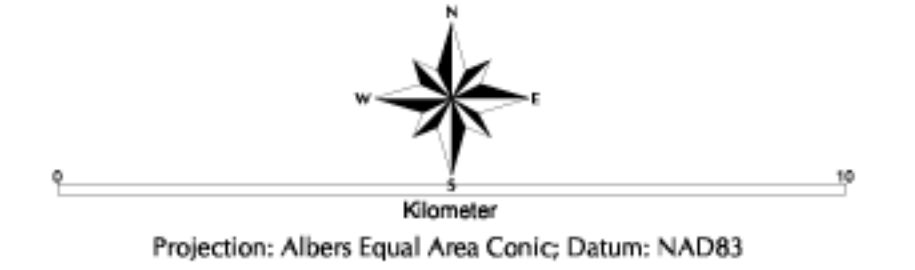
Prepared for:

Resource Planning Division
Kyuquot Sound Planning Team

Legend

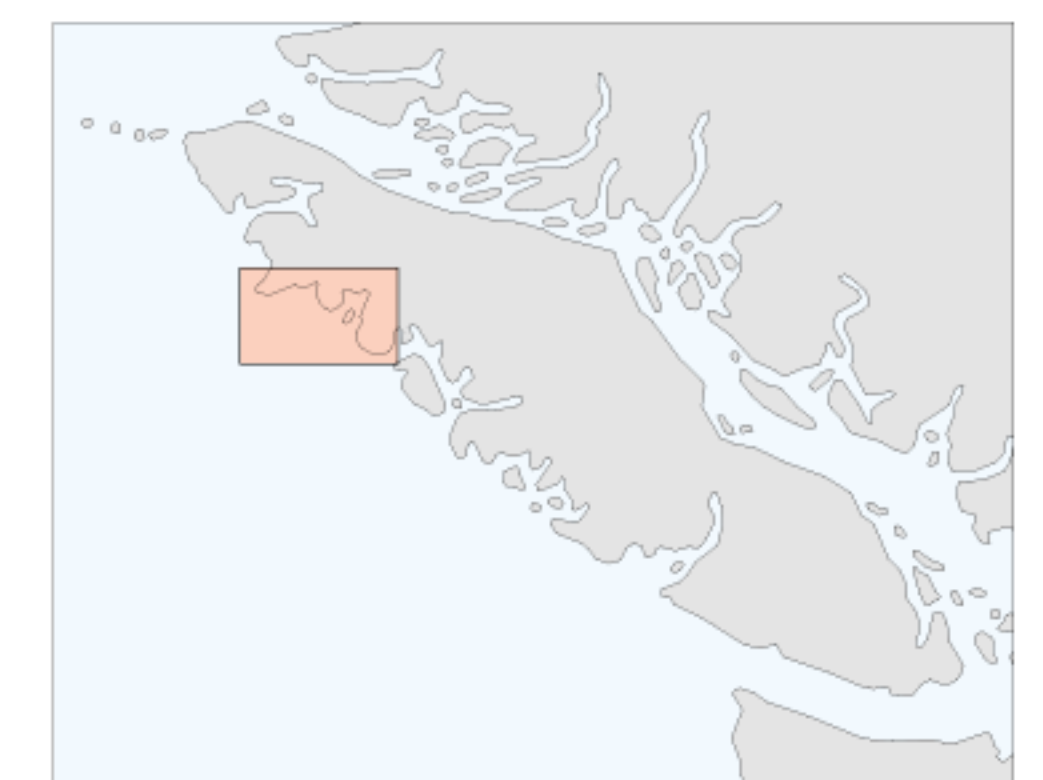
- Kelp
- Eelgrass
- ▨ Estuary
- ▨ Shellfish bed
- ▨ Seacucumber habitat
- ▨ Red and green urchin habitat
- ~ Herring spawning segment
- ~ Anadromous salmonid stream (fish presence assumed)
- ~ Anadromous salmonid stream (observed salmon occurrence)
- Bird colony / Eagle nesting site
- Red/Blue listed species
- + Seal or sealion haulout
- ∇ Study area

Note: No indication of significance or importance is implied, refer to the appropriate agency - BC Fisheries, DFO, and MELP.



Data Source(s):

MSRM 1:250,000 base information
Provincial Coastal Resource Information System



Created By: SN
Date: December 07, 2001
Pathname: /dsk3/projects/specialp/kyuquot
Filename: amls/template.aml