

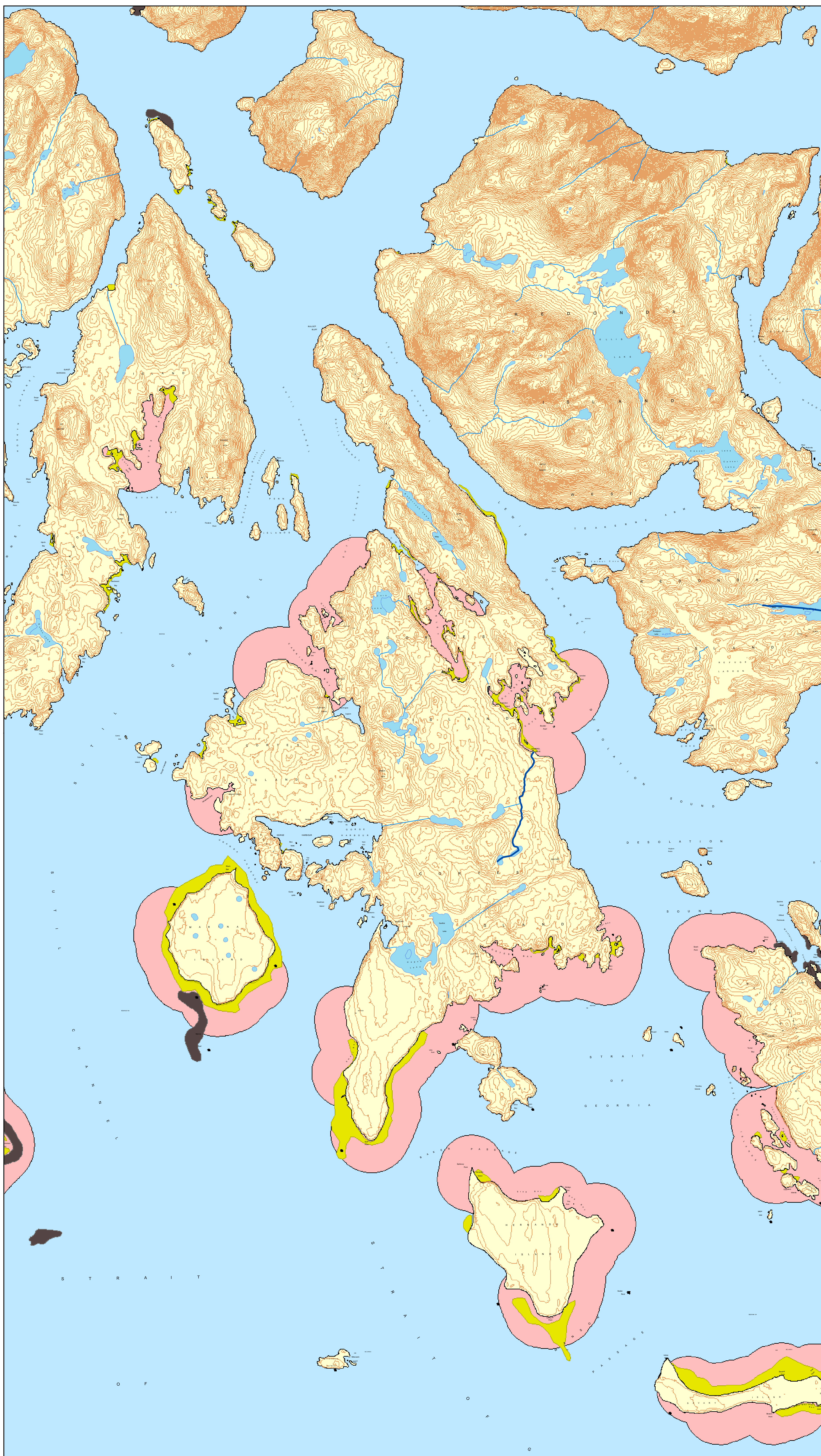
Cortes Island Shellfish Aquaculture Action Plan

Overview - Sensitive Marine Resources



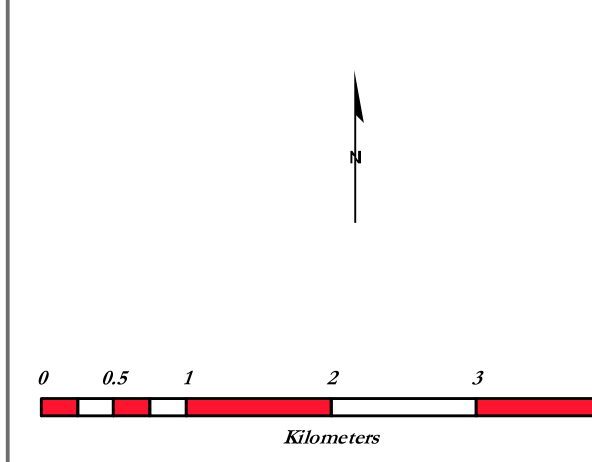
Prepared for:

Coast & Marine Planning Office

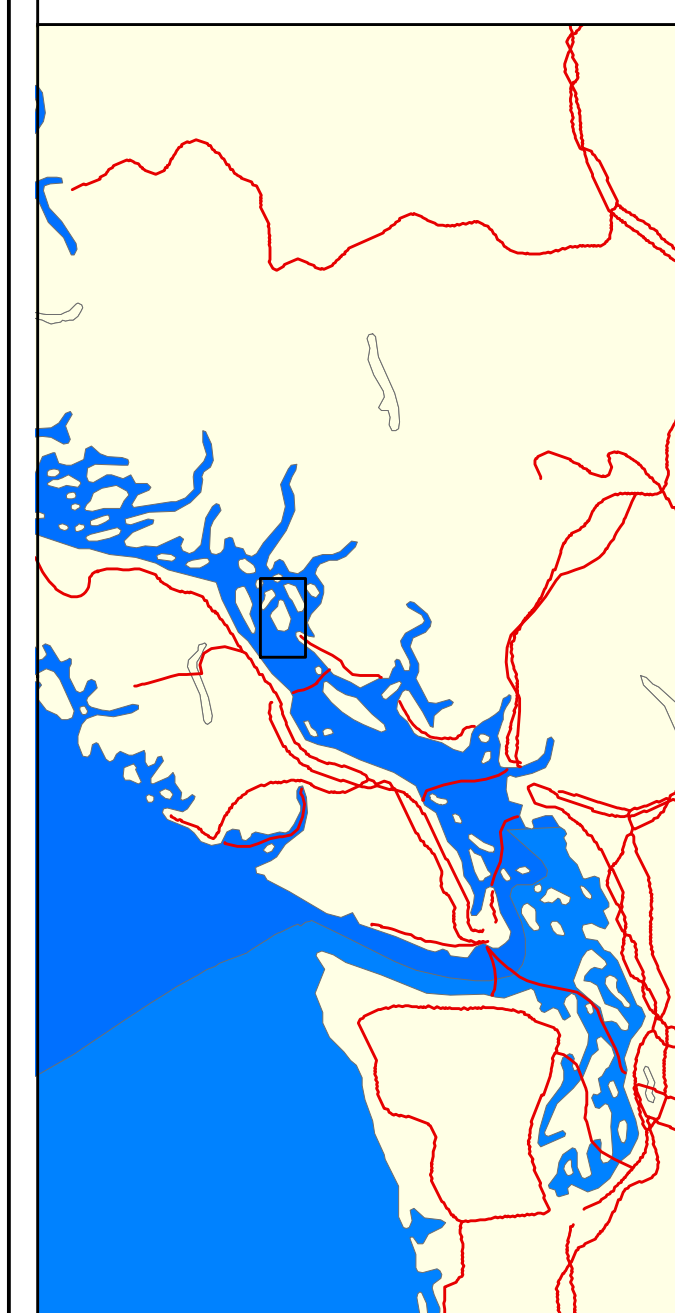


Legend

- Sealion Haulouts
- Harbour seal
- Kelp beds
- Eelgrass
- Salmon Escapement Streams
- DFO Clam Atlas Beaches
- Herring Spawning areas (1 km buffer)



Key Map of British Columbia



Decision Support
Services

Ministry of Sustainable
Resource Management

Created by: RD
Date Created: June 2002
Software: ArcGIS 8.1
Projection: Albers Equal Area Conical
Datum: NAD 83
Primary Base: 1:40,000