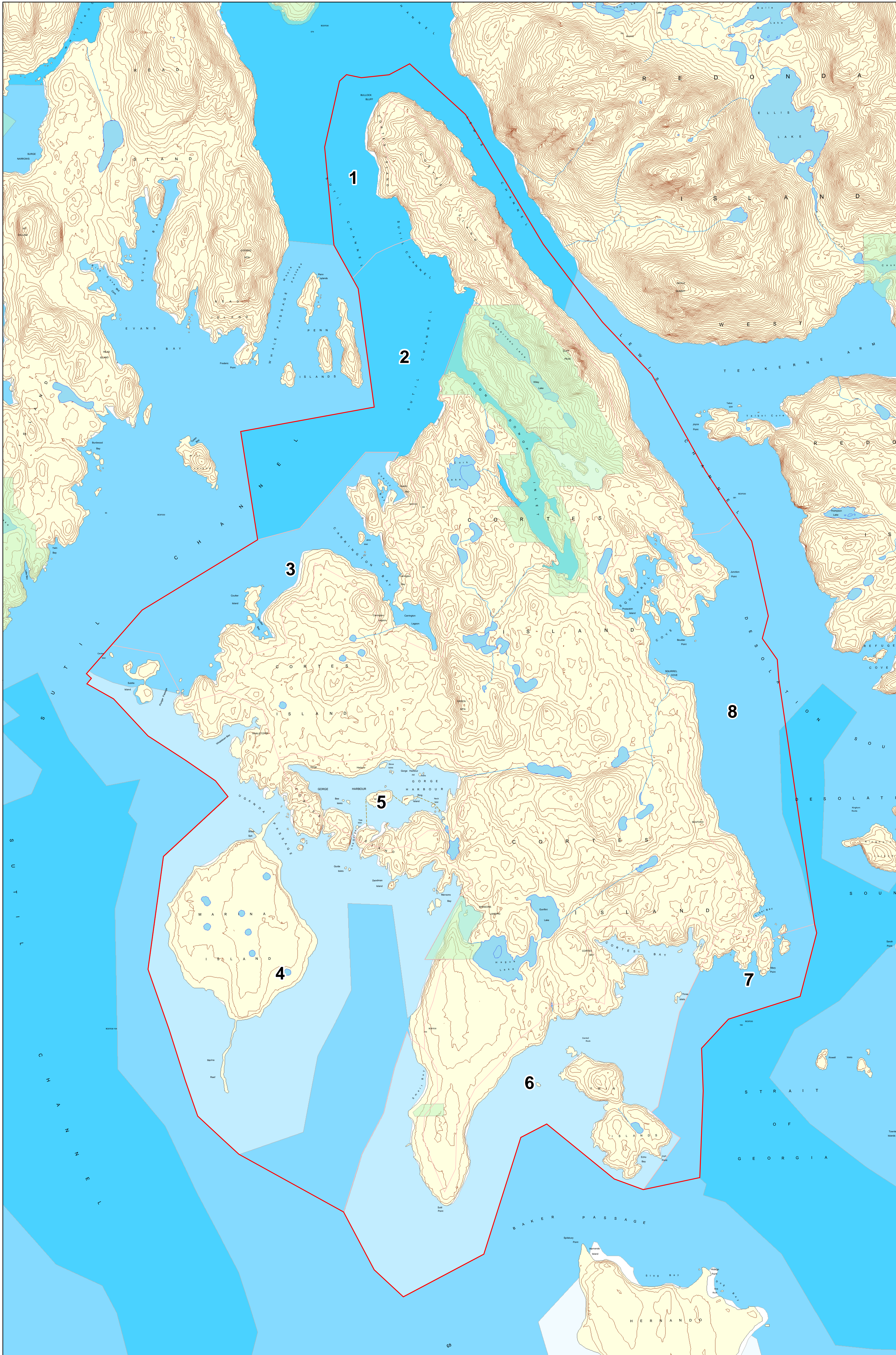


Cortes Island Coastal Plan

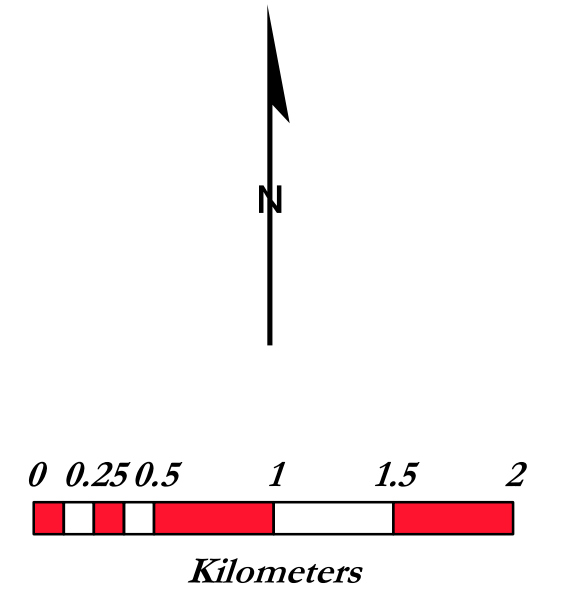
Plan Area Boundary



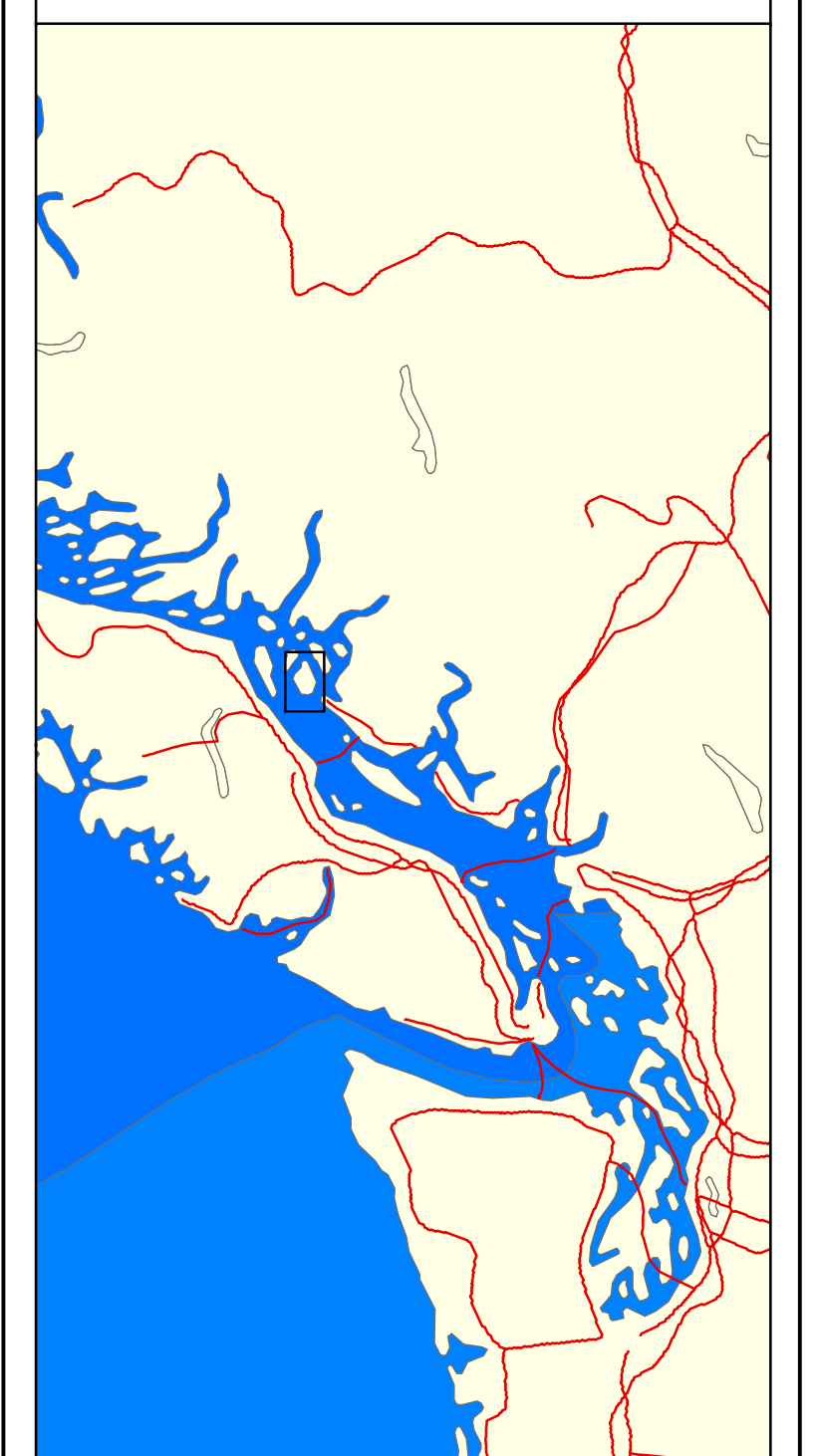
Prepared for:
Cortes Island Advisory Committee

Legend

- Cortes Island Plan Boundary
- Planning Units
- Provincial Parks
- Depth**
- 0 - 20m
- 20-50m
- 50-200m
- 200-1000m
- >1000m



Key Map of British Columbia



Decision Support
Services

Ministry of Sustainable
Resource Management

Created by: RD
Date Created: June 13, 2002
Software: ArcGIS 8.1
Projector: Albers Equal Area Conical
Datum: NAD 83
Primary Base: 1:20,000 TRIM