








Williams Lake  
Sustainable Resource Management Plan  
MAP 9

Back Country

-  Backcountry Recreation Areas
-  Park
-  Unbuffered Trail
-  Buffered Trail
-  Private
-  CCLUP Resource Management Zones  
E - ERDZ (Enhanced Resource Development Zone)  
S - SRDZ (Special Resource Development Zone)  
I - IRDZ (Integrated Resource Development Zone)
-  CCLUP No Harvest \*\*

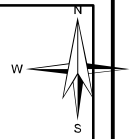
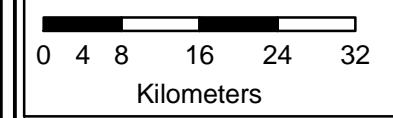
\*\* CCLUP No Harvest

Key areas of community concern for wilderness / tourism and / or First Nations; also contributes to other values including fisheries and wildlife.


**DRAFT**

This map is for strategic planning purposes only and is not to be used for operational planning.

Scale = 1:776,000



Produced for:  
Ministry of Sustainable Resource Management

Produced by:  
  
Ministry of Sustainable Resource Management  
Land Information Services Division  
Projection/Datum: Albers, Nad 83  
Created by: Williams Lake Contact Centre, <mm>  
map9\_back\_country.mxd Williams Lake  
04/08/2005 3:18:03 PM

