



Williams Lake
Sustainable Resource Management Plan

MAP 5

Old Growth Management Areas

 Permanent OGMA

 Transition OGMA

Only OGMA's > 10 ha in size
are shown. Smaller would appear
only as a dot.

 Park

 Private


 Goal 2

 Landscape Unit

DRAFT

This map is for strategic planning
purposes only and is not to be used
for operational planning.

Scale = 1:777,000


0 4 8 16 24 32
Kilometers

Produced for:
Ministry of Sustainable Resource Management

Produced by:

Ministry of Sustainable Resource Management
Land Information Services Division

Projection/Datum: Albers, Nad 83
Created by: Williams Lake Contact Centre, <mm>
map5_ogma.mxd Williams Lake
09/08/2005 8:57:19 AM

