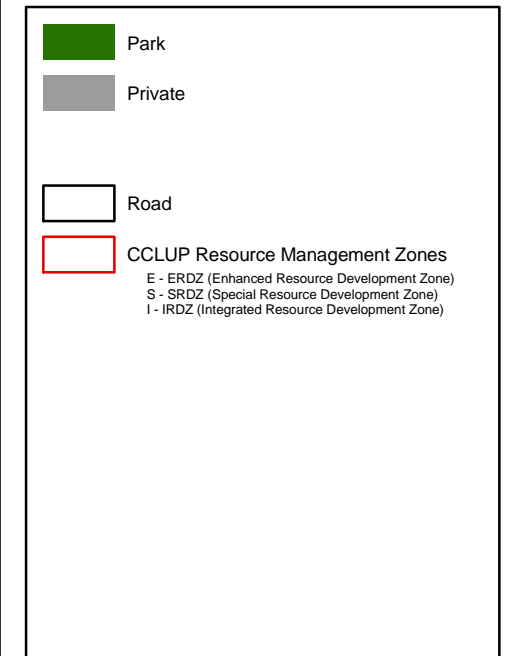


Williams Lake
Sustainable Resource Management Plan
MAP 12

Existing Access

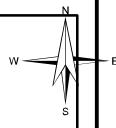
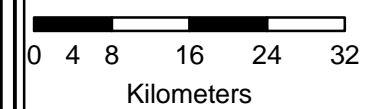


Park
 Private
 Road
 CCLUP Resource Management Zones
 E - ERDZ (Enhanced Resource Development Zone)
 S - SRDZ (Special Resource Development Zone)
 I - IRDZ (Integrated Resource Development Zone)

DRAFT

This map is for strategic planning purposes only and is not to be used for operational planning.

Scale = 1:778,000



Produced for:
Ministry of Sustainable Resource Management

Produced by:

 Ministry of Sustainable Resource Management
 Land Information Services Division
 Projection/Datum: Albers, Nad 83
 Created by: Williams Lake Contact Centre, <mm>
 map12_access.mxd, Williams Lake
 04/08/2005 3:42:24 PM

