

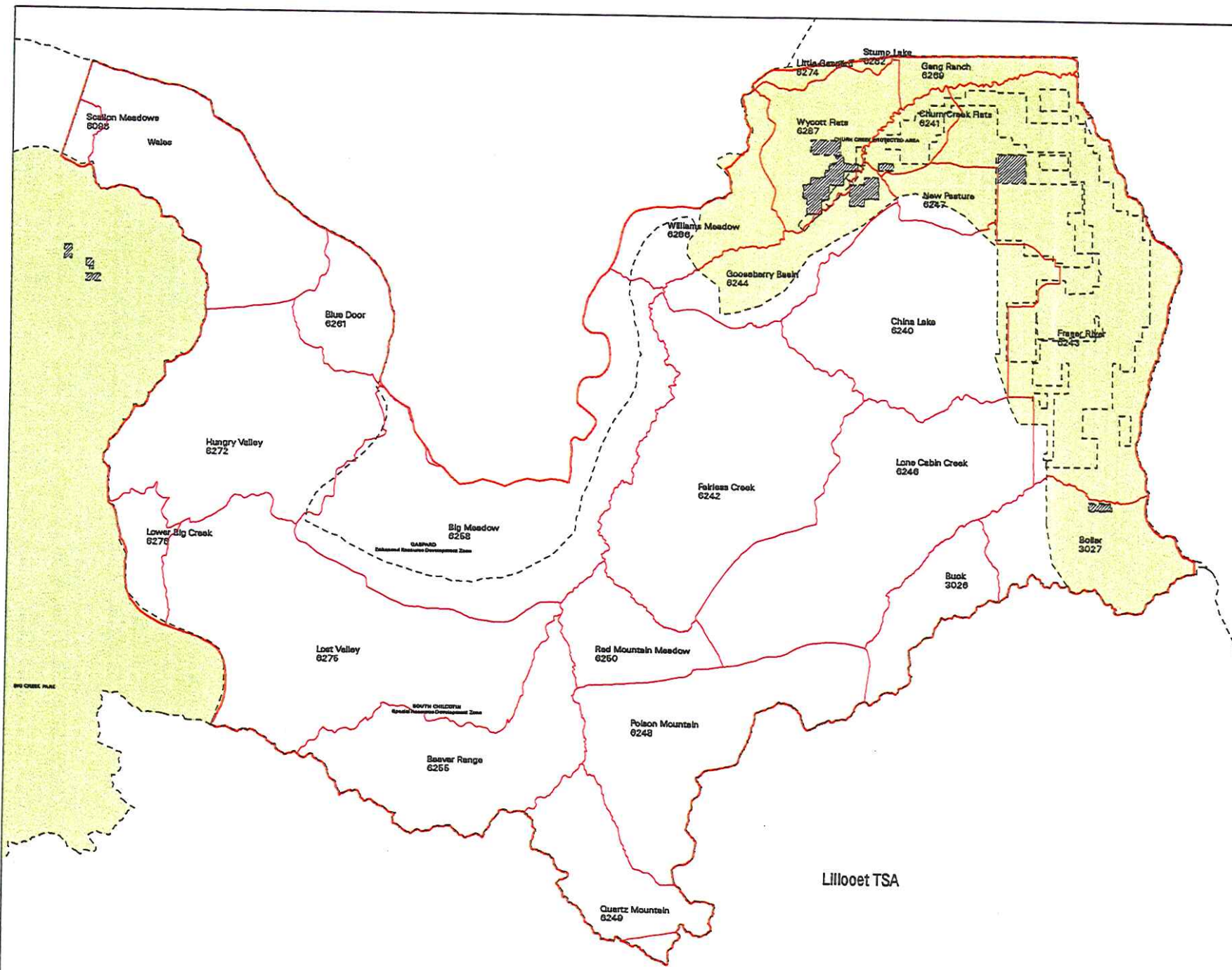


South Chilcotin SRP

MAP5
RANGE UNITS

Legend

-  Range Units
-  South Chilcotin SRP
-  CCLUP
-  Private Land
-  Parks and Protected Areas



25-FEB-1999



Scale N/A
Projection: Universal Transverse Mercator
Datum: NAD 27

Analysis and Mapping Done by: **BLAIR TIBBETTS** / **BLAIR TIBBETTS LTD.**
 Approved/Checked/Reviewed by: **BLAIR TIBBETTS** / **BLAIR TIBBETTS LTD.**
 Date: **25-FEB-1999**