












# South Chilcotin SRP

MAP14  
ACCESS  
MANAGEMENT

## Legend

-  Existing Main Indust.
-  Proposed Main Indust.
-  Existing Control Point
-  Proposed Control Point
-  ATV Restriction
-  No Motorized Vehicles Above 1920 metres
-  No Motorized Vehicles Except on Identified Roads
-  South Chilcotin SRP
-  CCLUP
-  Private Land
-  Parks and Protected Areas

Scenario 5 Final

25-FEB-1999



**Scale N/A**  
Projection: Universal Transverse Mercator  
Datum: NAD 27

Analytic and Mapping Services  
GASPAR  
TRAIL  
MANAGEMENT LTD.

Maple Ridge British Columbia  
V2W 2G2  
Phone: (604) 873-1111  
Fax: (604) 873-1112  
www.gaspar.com

