









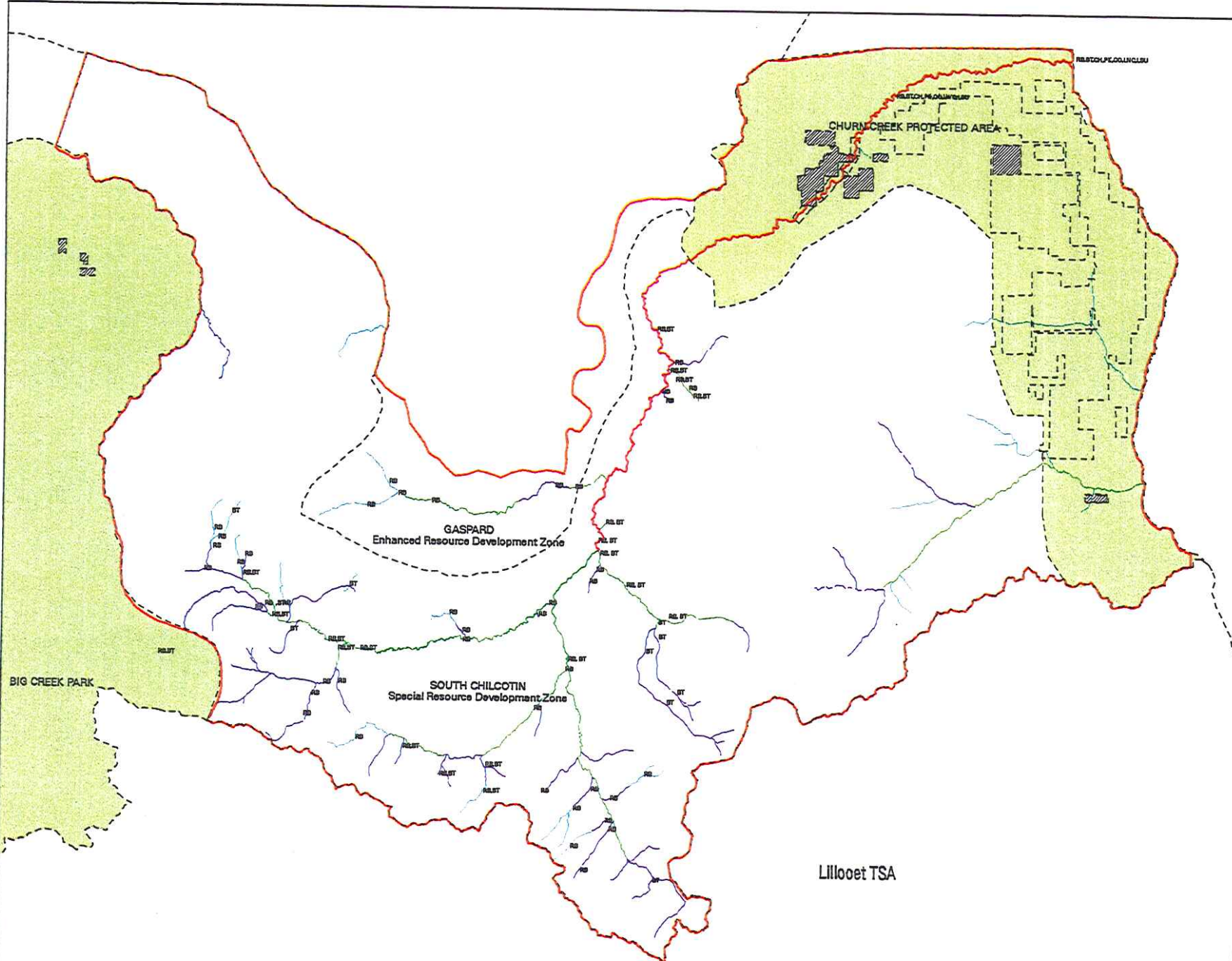
South Chilcotin SRP

MAP13
BULL TROUT

Legend

-  S1
-  S2
-  S3
-  S4
-  South Chilcotin SRP
-  CCLUP
-  Private Land
-  Parks and Protected Areas

BT - Known Distribution of Bull Trout



Scenario 5 Final

01-MAR-1999



Scale N/A
Projection: Universal Transverse Mercator
Datum: NAD 27

Analysis and Mapping Conducted by: **BLAND TRADER MANAGEMENT LTD.**
 Prepared for: **BC Ministry of Forest Management**
 Project: **South Chilcotin Special Resource Development Zone**