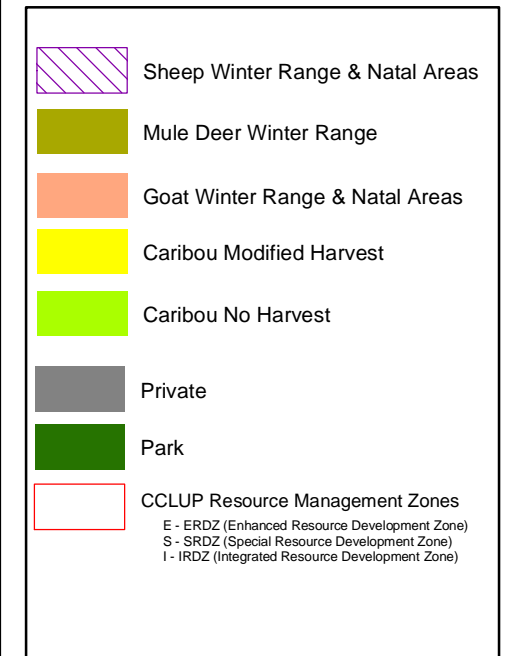


Quesnel
Sustainable Resource Management Plan
MAP 6

Ungulate Management Areas

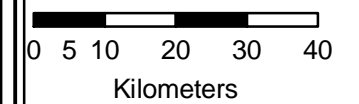


This map is for strategic planning purposes only and is not to be used for operational planning.


* Moose

Moose are addressed through key wetlands and riparian management; no moose winter ranges are set. (see Map 7)

Scale = 1:1,065,000



Produced for:
Ministry of Sustainable Resource Management

Produced by:
 BRITISH COLUMBIA

Ministry of Sustainable Resource Management
Land Information Services Division

Projection/Datum: Albers, Nad 83
Created by: Williams Lake Contact Centre, <mm>
map6_ungulate_winter_range.mxd Quesnel
30/01/2006 11:27:04 AM

