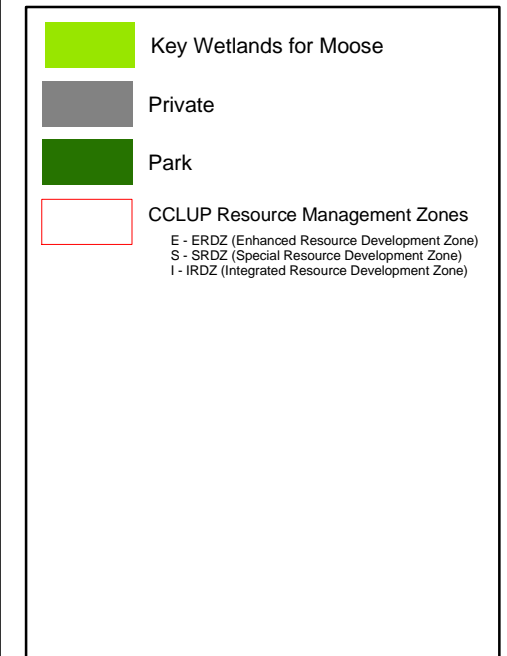


Horsefly  
Sustainable Resource Management Plan  
MAP 7

Key Wetlands for Moose



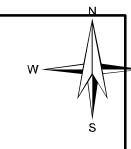
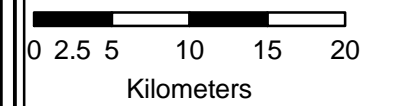
**DRAFT**

This map is for strategic planning purposes only and is not to be used for operational planning.

\* Moose

Moose are addressed through key wetlands and riparian management; no moose winter ranges are set.

Scale = 1:486,000



Produced for:  
Ministry of Sustainable Resource Management

Produced by:  
BRITISH COLUMBIA  
Ministry of Sustainable Resource Management  
Land Information Services Division

Projection/Datum: Albers, Nad 83  
Created by: Williams Lake Contact Centre, <mm>  
map7\_key\_wetlands\_for\_moose.mxd\_Horsefly  
04/08/2005 1:49:31 PM

