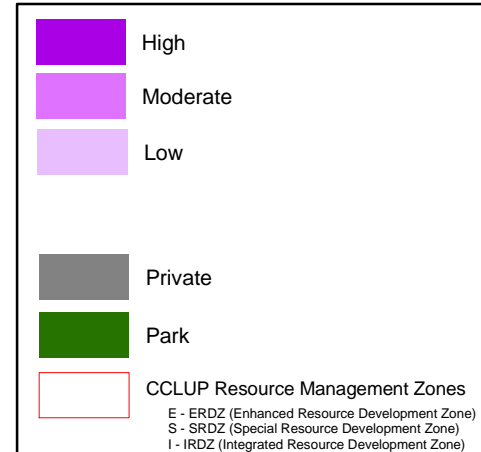


Horsefly
Sustainable Resource Management Plan
MAP 3

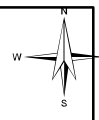
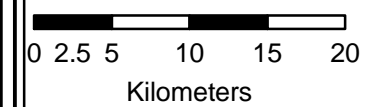
Grizzly Habitat Capability



DRAFT

This map is for strategic planning purposes only and is not to be used for operational planning.

Scale = 1:486,000



Produced for:
Ministry of Sustainable Resource Management

Produced by:

 Ministry of Sustainable Resource Management
 Land Information Services Division
 Projection/Datum: Albers, Nad 83
 Created by: Williams Lake Contact Centre, <mm>
 map3_grizzly.mxd Horsefly
 04/08/2005 11:45:39 AM

