




**Landscape Unit Biodiversity**

**EMPHASIS**

-  High
-  Intermediate
-  Low

**DRAFT**

This map is for strategic planning purposes only and is not to be used for operational planning.

Scale = 1:902,000

