








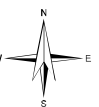
Chilcotin  
Sustainable Resource Management Plan  
MAP 1

CCLUP Timber Harvesting  
Access Levels

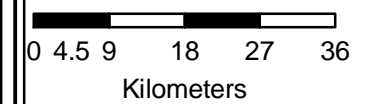
-  Access Within One Rotation
-  Access Over Extended Rotation
-  No Harvest
-  Outside Productive Forest Landbase
-  Private
-  Woodlot
-  Community Forest

**DRAFT**

This map is for strategic planning purposes only and is not to be used for operational planning.



Scale = 1:903,000



Projection/Datum: Albers, Nad 83  
Created by: Williams Lake Contact Centre, <mm>  
map1\_harvesting\_version\_222\_fm.mxd\_Chilcotin  
03/02/2006 2:08:59 PM

