








100 Mile House  
Sustainable Resource Management Plan  
MAP 9

Back Country

-  Backcountry Recreation Areas
-  Park
-  Unbuffered Trail
-  Buffered Trail
-  Private
-  CCLUP Resource Management Zones  
E - ERDZ (Enhanced Resource Development Zone)  
S - SRDZ (Special Resource Development Zone)  
I - IRDZ (Integrated Resource Development Zone)
-  CCLUP No Harvest \*\*

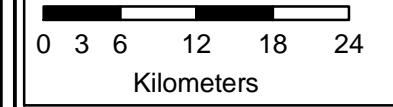
\*\* CCLUP No Harvest

Key areas of community concern for wilderness / tourism and / or First Nations; also contributes to other values including fisheries and wildlife.

**DRAFT**

This map is for strategic planning purposes only and is not to be used for operational planning.

Scale = 1:594,000



Produced for:  
**Ministry of Sustainable Resource Management**

Produced by:  
**BRITISH COLUMBIA**  
Ministry of Sustainable Resource Management  
Land Information Services Division

Projection/Datum: Albers, Nad 83  
Created by: Williams Lake Contact Centre, <mm>  
map9\_back\_country.mxd 100 Mile House  
04/08/2005 3:11:24 PM

