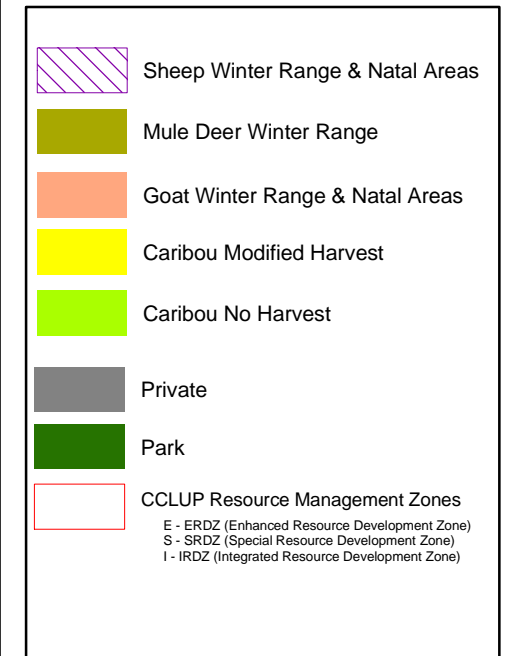


100 Mile House
Sustainable Resource Management Plan
MAP 6

Ungulate Management Areas

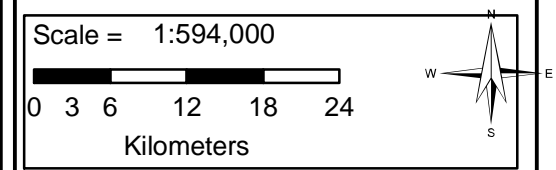


DRAFT


This map is for strategic planning purposes only and is not to be used for operational planning.

* Moose

Moose are addressed through key wetlands and riparian management; no moose winter ranges are set. (see Map 7)



Produced for:
Ministry of Sustainable Resource Management

Produced by:

Ministry of Sustainable Resource Management
Land Information Services Division

Projection/Datum: Albers, Nad 83
Created by: Williams Lake Contact Centre, <mmm>
map6_ungulate_winter_range.mxd, 100 Mile House
04/08/2005 1:33:22 PM

