








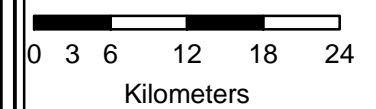
Mineral Access and Tenures

-  Placer Tenures
-  Mineral Tenures
-  Mineral Access
-  Private
-  Park
-  Goal 2
-  MINFILE (geological locations / information)

DRAFT

This map is for strategic planning purposes only and is not to be used for operational planning.

Scale = 1:594,000



Produced for:
Ministry of Sustainable Resource Management

Produced by:

Ministry of Sustainable Resource Management
Land Information Services Division

Projection/Datum: Albers, Nad 83
Created by: Williams Lake Contact Centre, <mm>
map11_mineral.mxd_100 Mile House
09/08/2005 8:59:28 AM

